

BT-NG-020621-545-0013

# Bramford to Twinstead Reinforcement

Volume 2: Plans and Drawings

Document 2.7: Access, Rights of Way and Public Rights of Navigation Plans

Final Issue A  
April 2023

Planning Inspectorate reference: EN020002

Infrastructure Planning (Applications: Prescribed Forms and Procedure) Regulations 2009 Regulation 5(2)(k)

nationalgrid



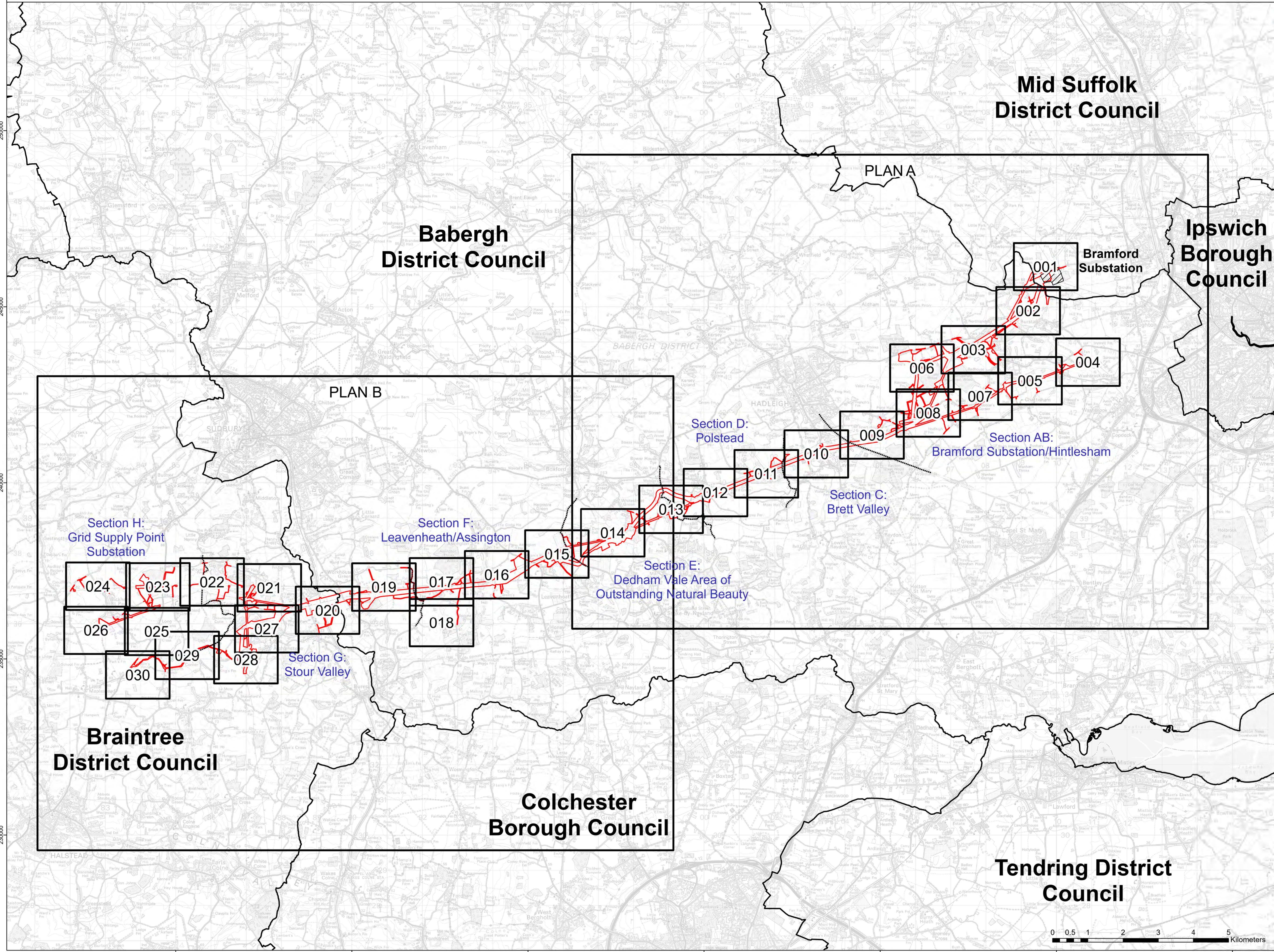


**Page intentionally blank**





- Legend**
- Order limits
  - Section boundary
  - Local authority boundary
  - Existing substation



Reference should be made to Document 2.1 Guide to the Plans which provides further information on what the plans show.

NG Investment No. 21847			

A	ISSUE DATE	REVISIONS	NP	DF	RF

PROJECT: Bramford to Twinstead Reinforcement

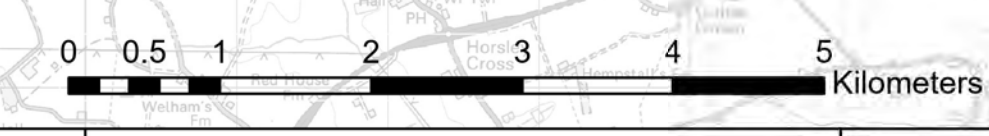
**nationalgrid**

TITLE: Document 2.7  
 Access, Rights of Way and Public Rights of Navigation Plans

CIRCUIT/SITE: Bramford – Pelham & Bramford – Braintree – Bulls Lodge GIS

ORIGINATOR DRAWING NO. A1/PRoW/21847 A1

NG DRAWING No. BT-NG-020621-545-0013 SHEET NO. 1 NO. OF SHEETS 1 ISSUE: A SCALE: 1:50,000





















NATIONAL GRID (BRAMFORD TO TWINSTEAD REINFORCEMENT) ORDER  
 PINS APPLICATION NUMBER: EN020002  
 ACCESS, RIGHTS OF WAY AND PUBLIC RIGHTS OF NAVIGATION PLANS  
 REGULATION 5(2)(k)  
 SHEET 5 OF 30  
 IN THE DISTRICT OF BABERGH DISTRICT COUNCIL

Application Document 2.7

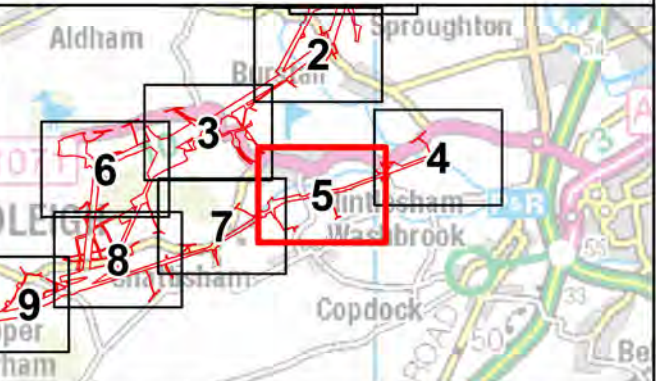
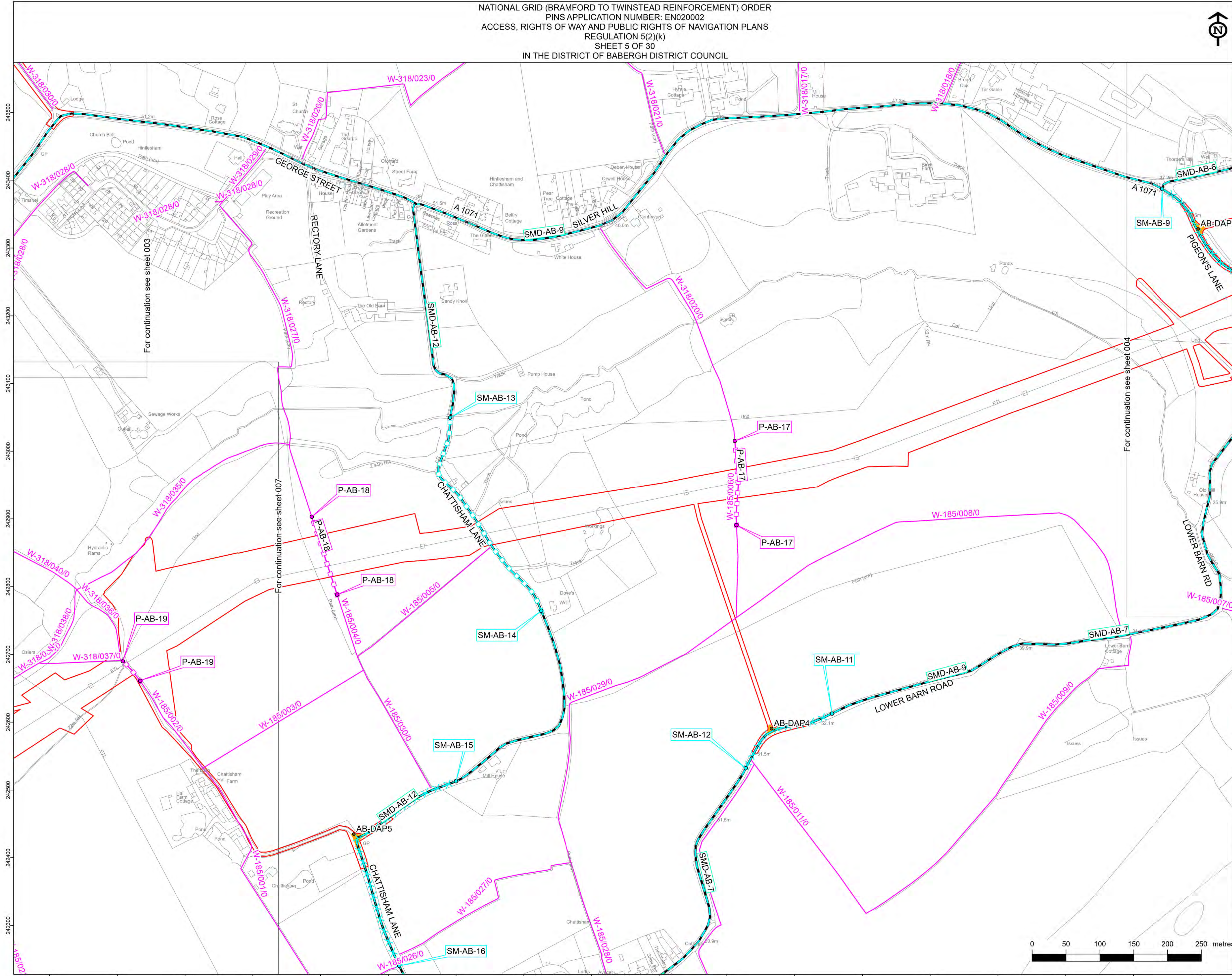
Reproduced from Ordnance Survey maps by permission of Ordnance Survey on behalf of the controller of His Majesty's Stationery Office. © Crown Copyright Ordnance Survey, Licence no. 0100059731

Legend

- Public rights of way: existing (with accompanying local highway authority reference number)
- Public rights of way: temporary closure points
- Public rights of way: temporary stopped up
- Public rights of way: temporary stopped up
- Public rights of way: temporary diversions
- Street management: temporary closure points
- Street management: temporary stopped up
- Street management: temporary stopped up (managed)
- Street management: temporary diversions
- Public rights of way & street management: temporary diversions
- Order limits
- Access point (with accompanying reference)
- Permanent access bellmouth
- Temporary access bellmouth
- Public right of navigation: temporary closure

General Notes


1. Accompanying references shown are as per Document 2.1 Guide to the Plans.



Reference should be made to Document 2.1 Guide to the Plans which provides further information on what the plans show.

NG Investment No. 21847			
A	14/04/2023	Rev A for DCO application	NP DF RF
ISSUE	DATE	REMARKS	DRAWN/CHKD/APPD
PROJECT: Bramford to Twinstead Reinforcement			

<b>nationalgrid</b>	
Document 2.7 Access, Rights of Way and Public Rights of Navigation Plans	
CIRCUIT / SITE: Bramford – Pelham & Bramford – Braintree – Bulls Lodge	GIS
ORIGINATOR DRAWING NO. A1/PROW/21847/005	A1
NG DRAWING No. BT-NG-020621-545-0013	SHEET NO. 05
SCALE: 1:2,500	NO. OF SHEETS 30
	ISSUE: A



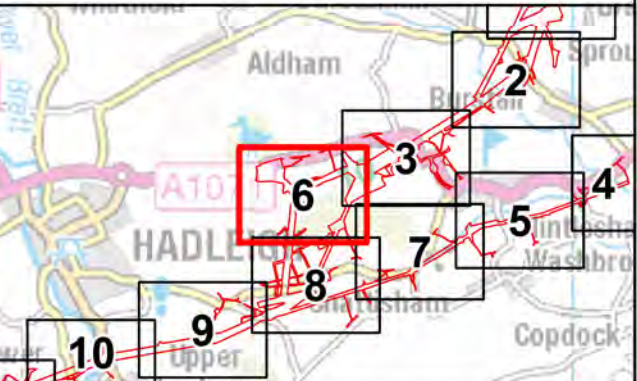
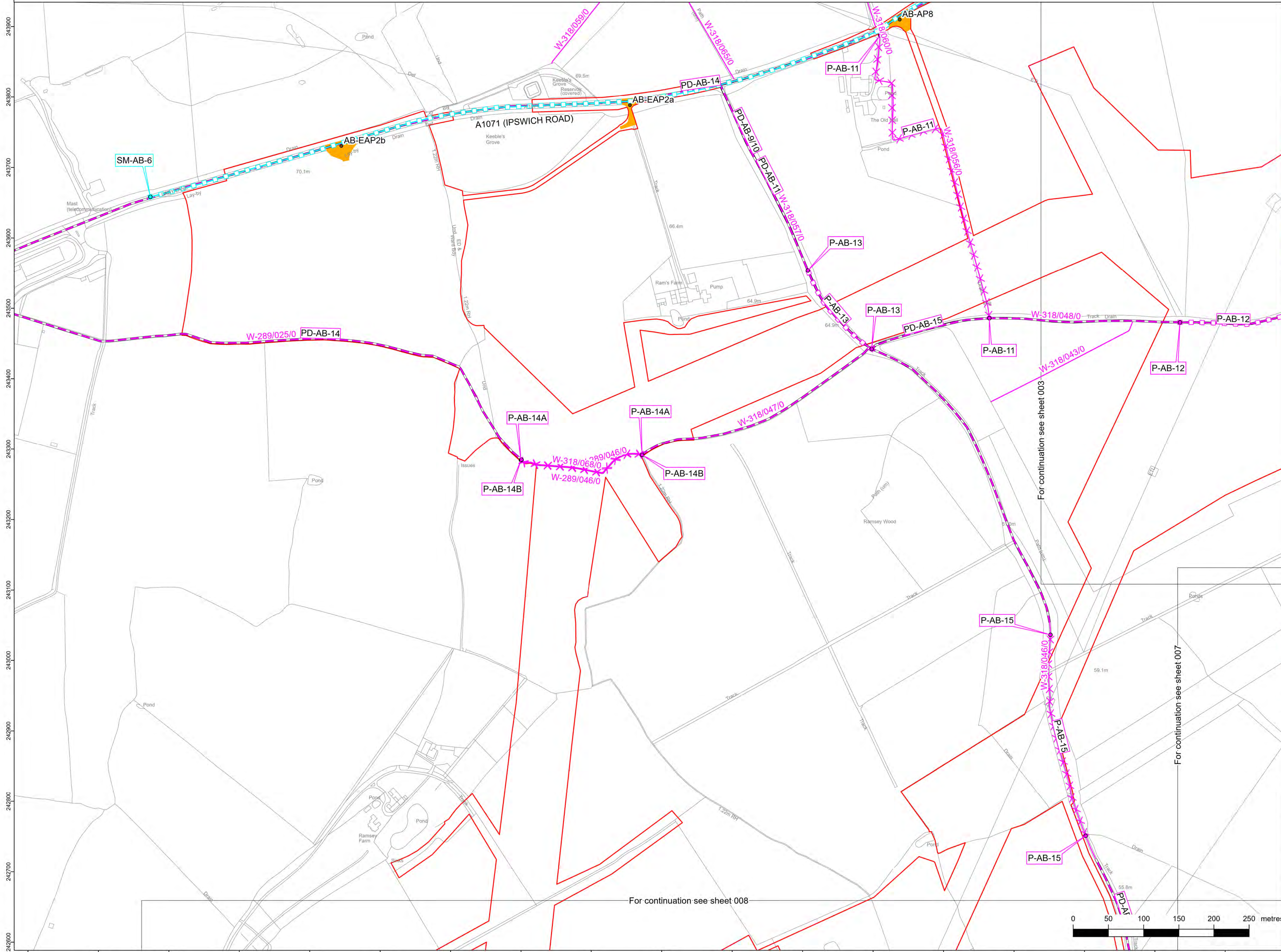




Reproduced from Ordnance Survey maps by permission of Ordnance Survey on behalf of the controller of His Majesty's Stationery Office. © Crown Copyright Ordnance Survey, Licence no. 0100059731

- Legend**
- Public rights of way: existing (with accompanying local highway authority reference number)
  - Public rights of way: temporary closure points
  - Public rights of way: temporary stopped up
  - Public rights of way: temporary stopped up
  - Public rights of way: temporary diversions
  - Street management: temporary closure points
  - Street management: temporary stopped up
  - Street management: temporary stopped up (managed)
  - Street management: temporary diversions
  - Public rights of way & street management: temporary diversions
  - Order limits
  - Access point (with accompanying reference)
  - Permanent access bellmouth
  - Temporary access bellmouth
  - Public right of navigation: temporary closure


**General Notes**  
 1. Accompanying references shown as per Document 2.1 Guide to the Plans.



Reference should be made to Document 2.1 Guide to the Plans which provides further information on what the plans show.

NG Investment No. 21847			
A	14/04/2023	Rev A for DCO application	NP DF RF
ISSUE	DATE	REMARKS	DRAWN/CHKD/APPD
PROJECT: Bramford to Twinstead Reinforcement			

<b>nationalgrid</b>	
TITLE: Document 2.7 Access, Rights of Way and Public Rights of Navigation Plans	
CIRCUIT / SITE: Bramford – Pelham & Bramford – Braintree – Bulls Lodge	GIS
ORIGINATOR DRAWING NO. A1/PRoW/21847/006	A1
NG DRAWING No. BT-NG-020621-545-0013	SHEET NO. OF SHEETS 06 30
SCALE: 1:2,500	ISSUE: A



For continuation see sheet 008

For continuation see sheet 003

For continuation see sheet 007



NATIONAL GRID (BRAMFORD TO TWINSTEAD REINFORCEMENT) ORDER  
 PINS APPLICATION NUMBER: EN020002  
 ACCESS, RIGHTS OF WAY AND PUBLIC RIGHTS OF NAVIGATION PLANS  
 REGULATION 5(2)(k)  
 SHEET 7 OF 30  
 IN THE DISTRICT OF BABERGH DISTRICT COUNCIL

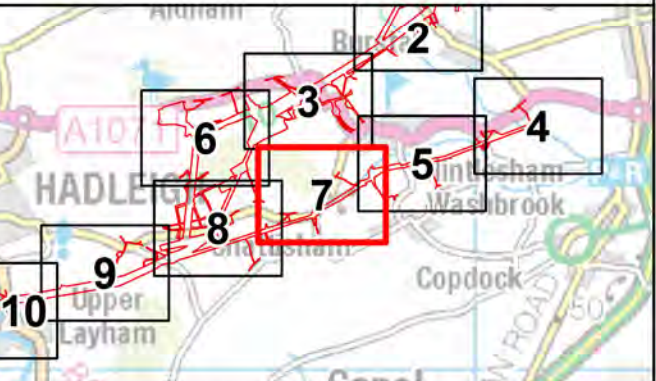
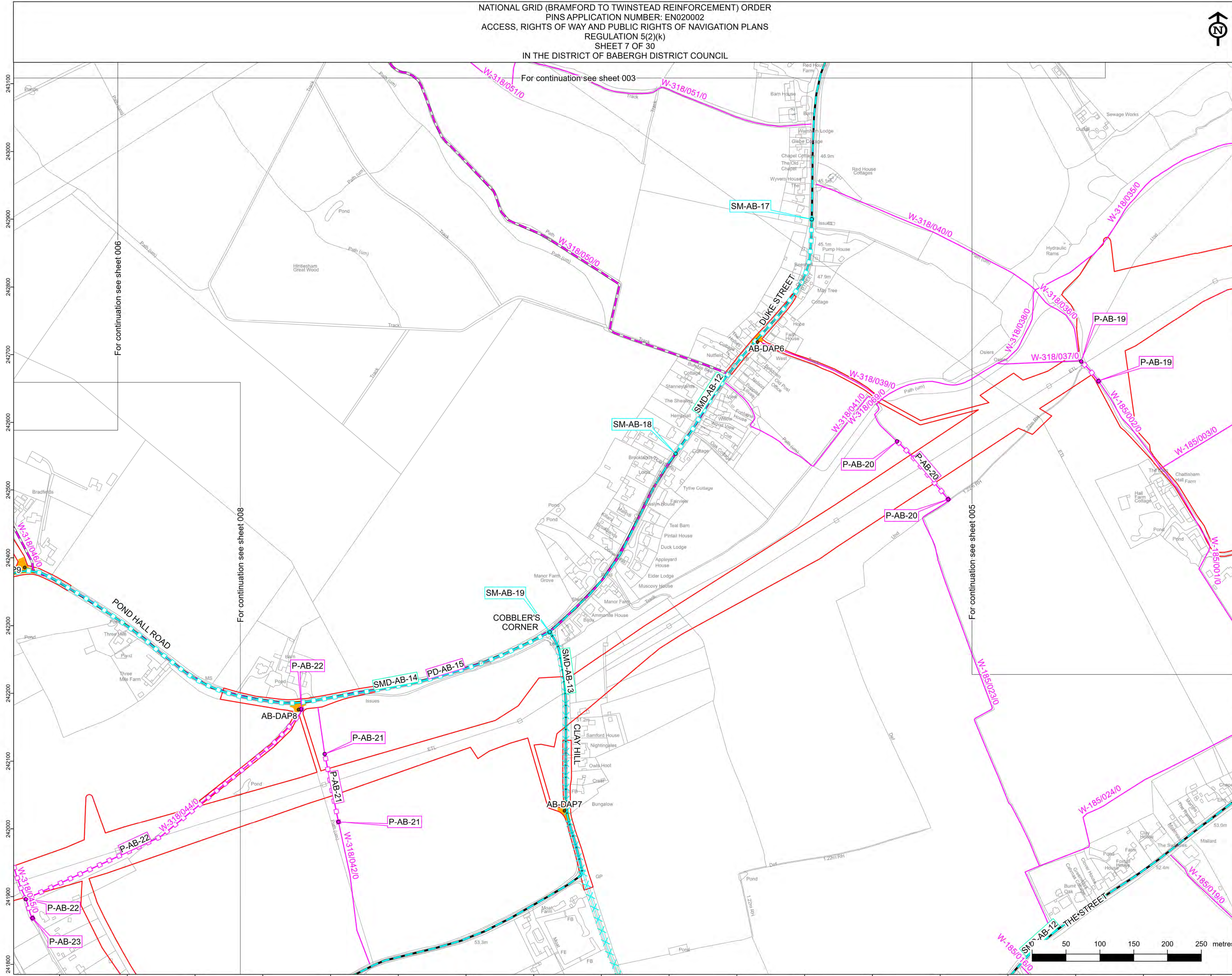
Reproduced from Ordnance Survey maps by permission of Ordnance Survey on behalf of the controller of His Majesty's Stationery Office. © Crown Copyright Ordnance Survey, Licence no. 0100059731

Legend

- Public rights of way: existing (with accompanying local highway authority reference number)
- Public rights of way: temporary closure points
- Public rights of way: temporary stopped up
- Public rights of way: temporary stopped up
- Public rights of way: temporary diversions
- Street management: temporary closure points
- Street management: temporary stopped up
- Street management: temporary stopped up (managed)
- Street management: temporary diversions
- Public rights of way & street management: temporary diversions
- Order limits
- Access point (with accompanying reference)
- Permanent access bellmouth
- Temporary access bellmouth
- Public right of navigation: temporary closure

General Notes

1. Accompanying references shown are as per Document 2.1 Guide to the Plans.



Reference should be made to Document 2.1 Guide to the Plans which provides further information on what the plans show.

NG Investment No. 21847			

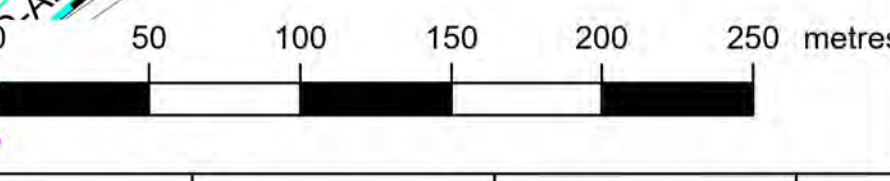
A	14/04/2023	Rev A for DCO application	NP	DF	RF
ISSUE	DATE	REMARKS	DRAWN	CHECKD	APPD

PROJECT: **Bramford to Twinstead Reinforcement**

**nationalgrid**

TITLE: Document 2.7  
 Access, Rights of Way and Public Rights of Navigation Plans

CIRCUIT / SITE:	Bramford – Pelham & Bramford – Braintree – Bulls Lodge	GIS
ORIGINATOR DRAWING NO.:	A1/PROW/21847/007	A1
NO. DRAWING NO.:	BT-NG-020621-545-0013	NO. OF SHEETS:
SCALE: 1:2,500	SHEET NO. 07	NO. OF SHEETS 30
		ISSUE: A









NATIONAL GRID (BRAMFORD TO TWINSTEAD REINFORCEMENT) ORDER  
 PINS APPLICATION NUMBER: EN020002  
 ACCESS, RIGHTS OF WAY AND PUBLIC RIGHTS OF NAVIGATION PLANS  
 REGULATION 5(2)(k)  
 SHEET 9 OF 30  
 IN THE DISTRICT OF BABERGH DISTRICT COUNCIL

Application Document 2.7

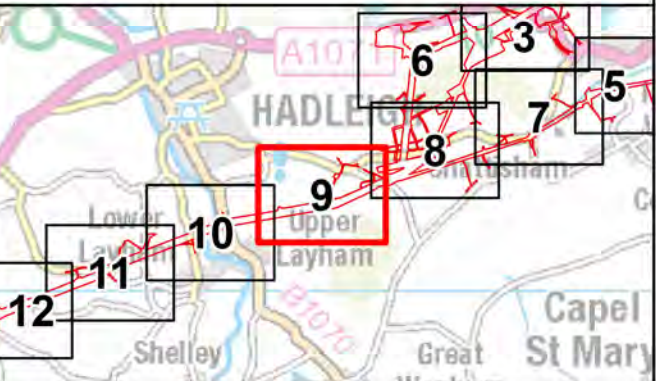
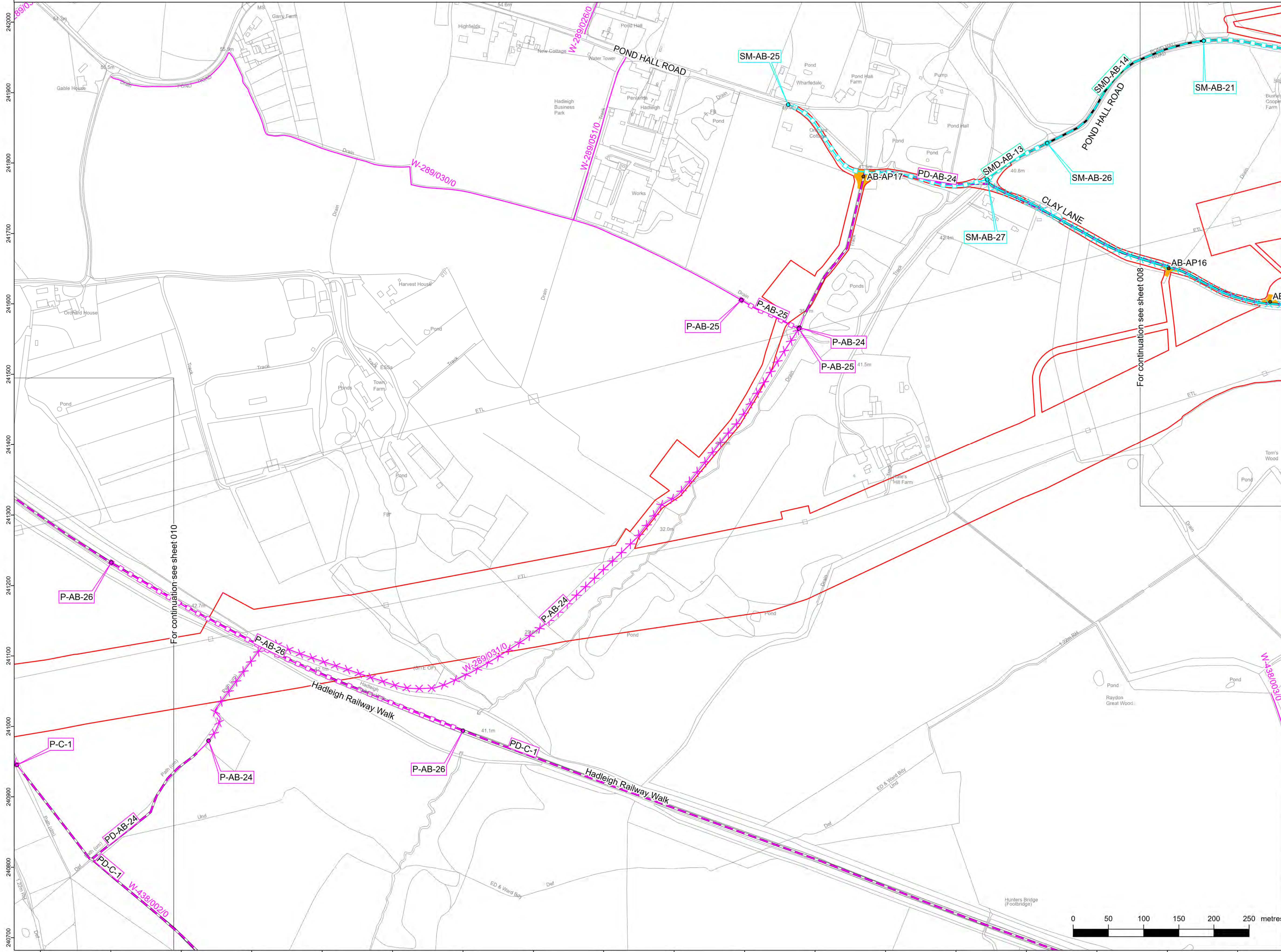
Reproduced from Ordnance Survey maps by permission of Ordnance Survey on behalf of the controller of His Majesty's Stationery Office. © Crown Copyright Ordnance Survey, Licence no. 0100059731

Legend

- Public rights of way: existing (with accompanying local highway authority reference number)
- Public rights of way: temporary closure points
- Public rights of way: temporary stopped up
- Public rights of way: temporary stopped up
- Public rights of way: temporary diversions
- Street management: temporary closure points
- Street management: temporary stopped up
- Street management: temporary stopped up (managed)
- Street management: temporary diversions
- Public rights of way & street management: temporary diversions
- Order limits
- Access point (with accompanying reference)
- Permanent access bellmouth
- Temporary access bellmouth
- Public right of navigation: temporary closure

General Notes

1. Accompanying references shown as per Document 2.1 Guide to the Plans.



Reference should be made to Document 2.1 Guide to the Plans which provides further information on what the plans show.

NG Investment No. 21847			
A	14/04/2023	Rev A for DCO application	NP DF RF
ISSUE	DATE	REMARKS	DRAWN/CHKD/APPD
PROJECT: Bramford to Twinstead Reinforcement			

**nationalgrid**

TITLE: Document 2.7  
 Access, Rights of Way and Public Rights of Navigation Plans

CIRCUIT / SITE: Bramford – Pelham & Bramford – Braintree – Bulls Lodge

ORIGINATOR DRAWING NO. A1/PRoW/21847/009

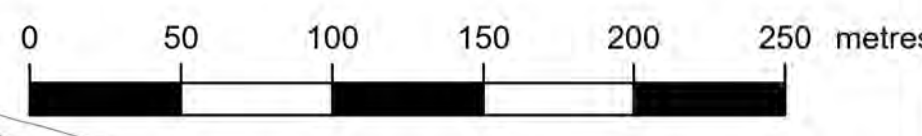
NG DRAWING No. BT-NG-020621-545-0013

SHEET NO. 09

NO. OF SHEETS 30

ISSUE: A

SCALE: 1:2,500





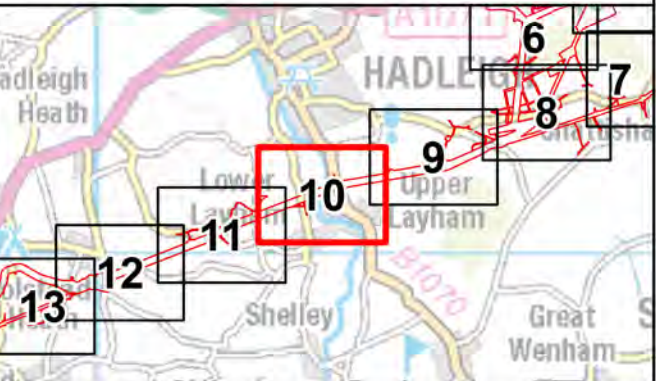
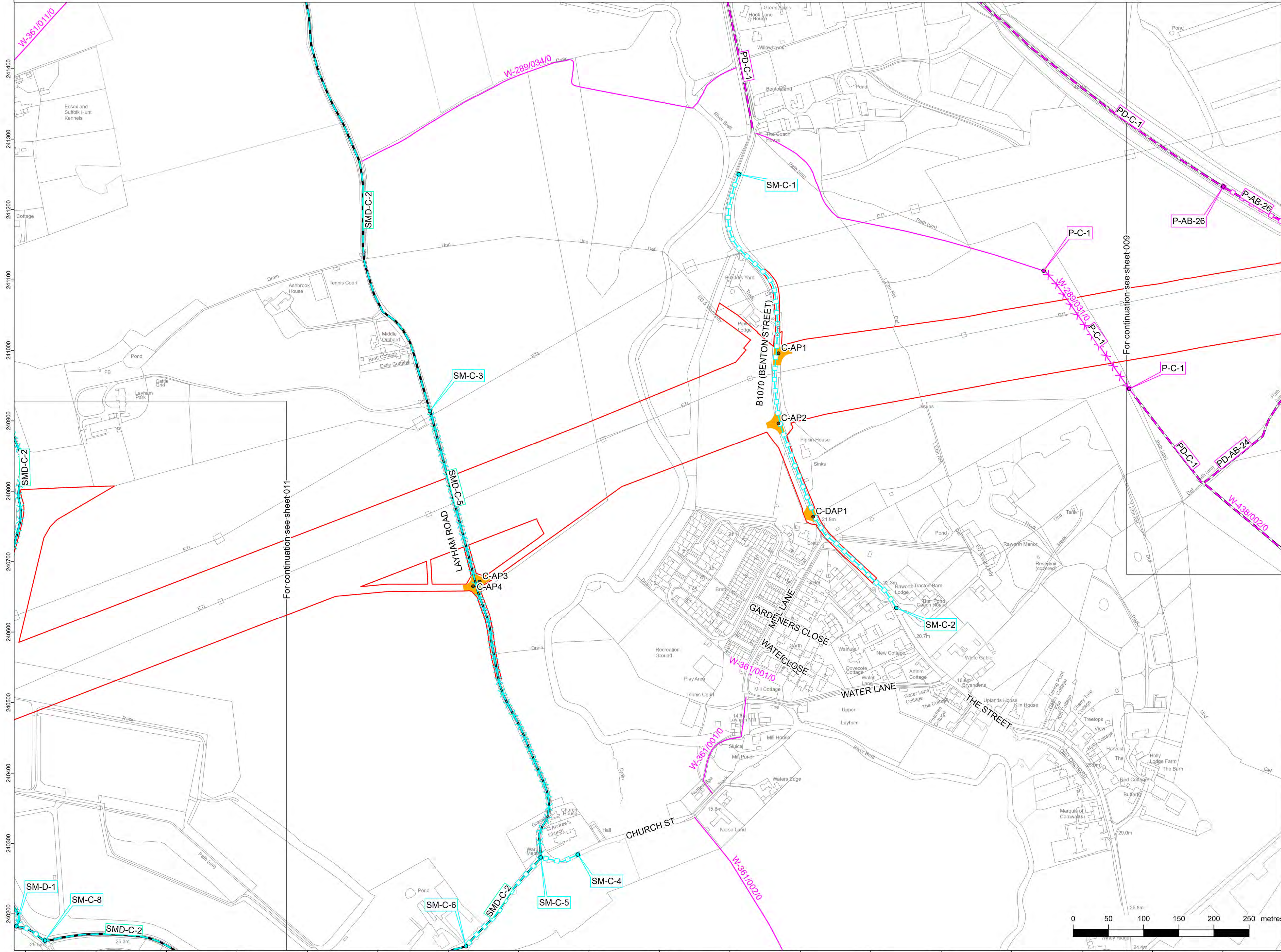
NATIONAL GRID (BRAMFORD TO TWINSTEAD REINFORCEMENT) ORDER  
 PINS APPLICATION NUMBER: EN020002  
 ACCESS, RIGHTS OF WAY AND PUBLIC RIGHTS OF NAVIGATION PLANS  
 REGULATION 5(2)(K)  
 SHEET 10 OF 30  
 IN THE DISTRICT OF BABERGH DISTRICT COUNCIL

Reproduced from Ordnance Survey maps by permission of Ordnance Survey on behalf of the controller of His Majesty's Stationery Office. © Crown Copyright Ordnance Survey, Licence no. 010059731

- Legend**
- Public rights of way: existing (with accompanying local highway authority reference number)
  - Public rights of way: temporary closure points
  - Public rights of way: temporary stopped up
  - Public rights of way: temporary stopped up
  - Public rights of way: temporary diversions
  - Street management: temporary closure points
  - Street management: temporary stopped up
  - Street management: temporary stopped up (managed)
  - Street management: temporary diversions
  - Public rights of way & street management: temporary diversions
  - Order limits
  - Access point (with accompanying reference)
  - Permanent access bellmouth
  - Temporary access bellmouth
  - Public right of navigation: temporary closure

**General Notes**

1. Accompanying references shown are as per Document 2.1 Guide to the Plans.



Reference should be made to Document 2.1 Guide to the Plans which provides further information on what the plans show.

NG Investment No. 21847

ISSUE	DATE	REMARKS	NP	DF	RF
A	14/04/2023	Rev A for DCO application			

PROJECT: **Bramford to Twinstead Reinforcement**

**nationalgrid**

TITLE: Document 2.7  
 Access, Rights of Way and Public Rights of Navigation Plans

CIRCUIT / SITE: Bramford – Pelham & Bramford – Braintree – Bulls Lodge

ORIGINATOR DRAWING NO. A1/PROW/21847/010

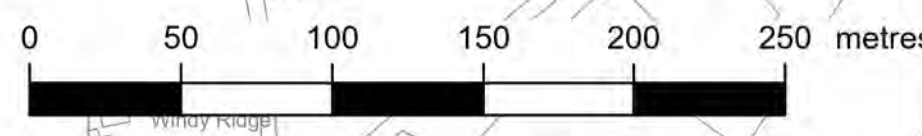
NG DRAWING No. BT-NG-020621-545-0013

SHEET NO. 10

NO. OF SHEETS 30

ISSUE: A

SCALE: 1:2,500













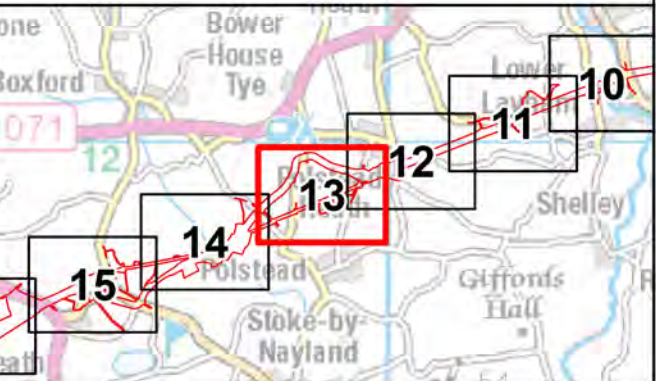
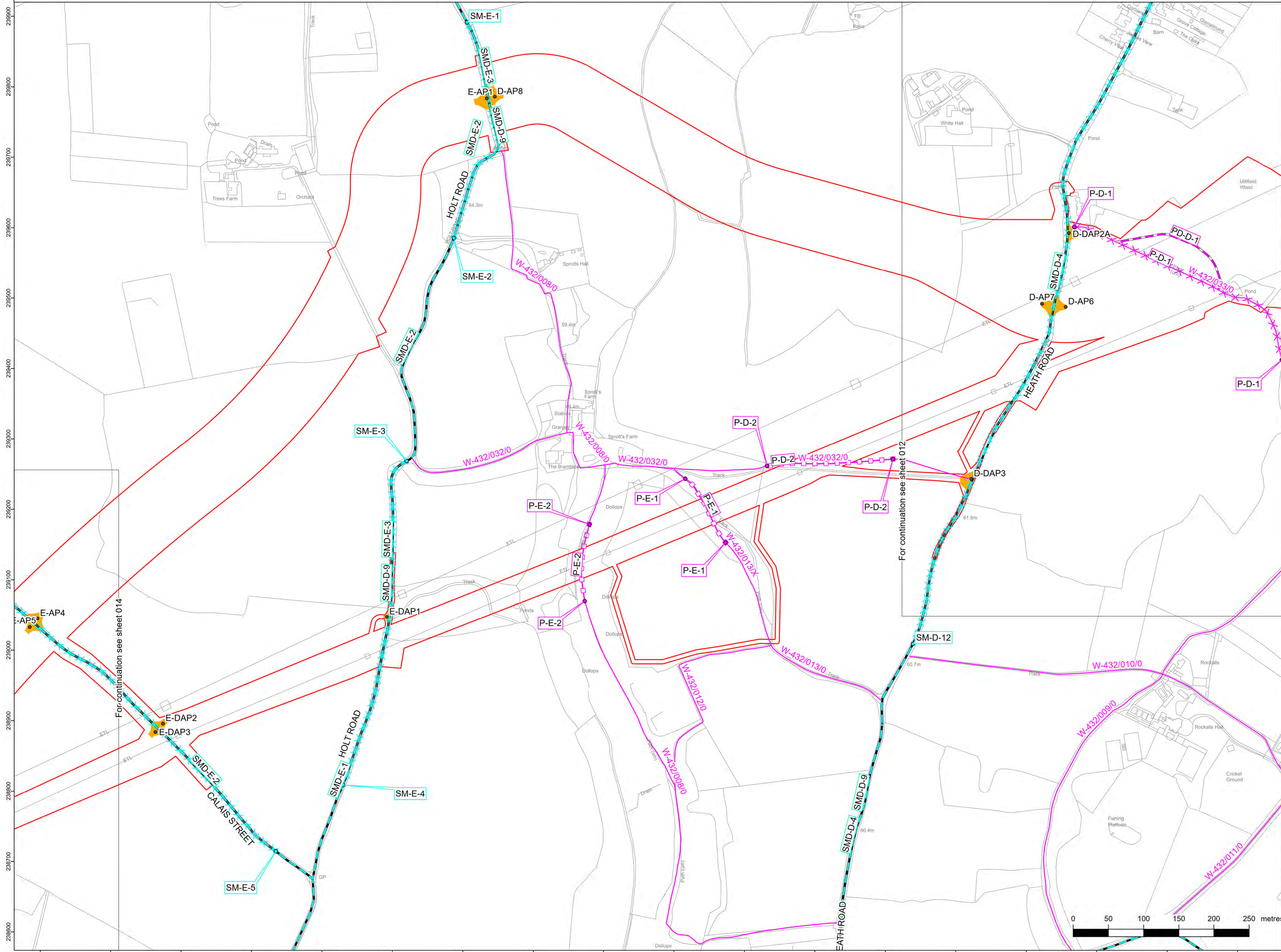
Reproduced from Ordnance Survey maps by permission of Ordnance Survey on behalf of the controller of His Majesty's Stationery Office. © Crown Copyright Ordnance Survey, Licence no. 0100059731

**Legend**

- Public rights of way: existing (with accompanying local highway authority reference number)
- Public rights of way: temporary closure points
- Public rights of way: temporary stopped up
- Public rights of way: temporary stopped up
- Public rights of way: temporary diversions
- Street management: temporary closure points
- Street management: temporary stopped up
- Street management: temporary stopped up (managed)
- Street management: temporary diversions
- Public rights of way & street management: temporary diversions
- Order limits
- Access point (with accompanying reference)
- Permanent access bellmouth
- Temporary access bellmouth
- Public right of navigation: temporary closure

**General Notes**

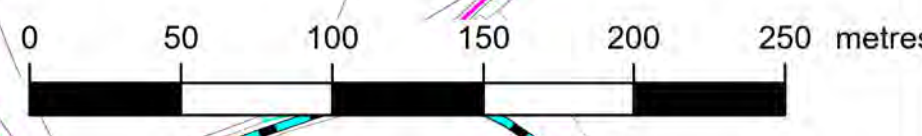
1. Accompanying references shown are as per Document 2.1 Guide to the Plans.



Reference should be made to Document 2.1 Guide to the Plans which provides further information on what the plans show.

NG Investment No. 21847			
A	14/04/2023	Rev A for DCO application	NP DF RF
ISSUE	DATE	REMARKS	DRAWN/CHKD/APPD
PROJECT: Bramford to Twinstead Reinforcement			

<b>nationalgrid</b>	
TITLE: Document 2.7 Access, Rights of Way and Public Rights of Navigation Plans	
CIRCUIT / SITE: Bramford – Pelham & Bramford – Braintree – Bulls Lodge	GIS
ORIGINATOR DRAWING NO. A1/PROW/21847/013	A1
NG DRAWING No. BT-NG-020621-545-0013	SHEET NO. 13
SCALE: 1:2,500	NO. OF SHEETS 30
	ISSUE: A





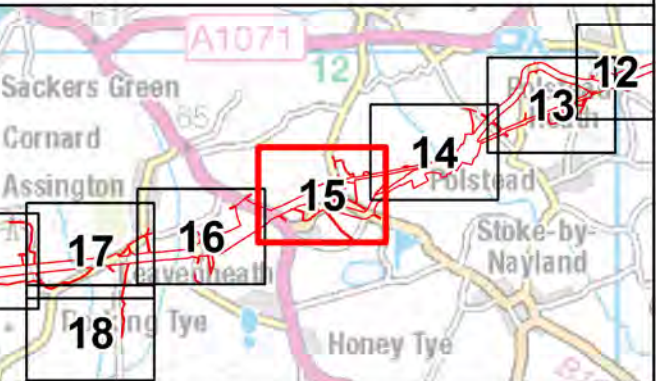
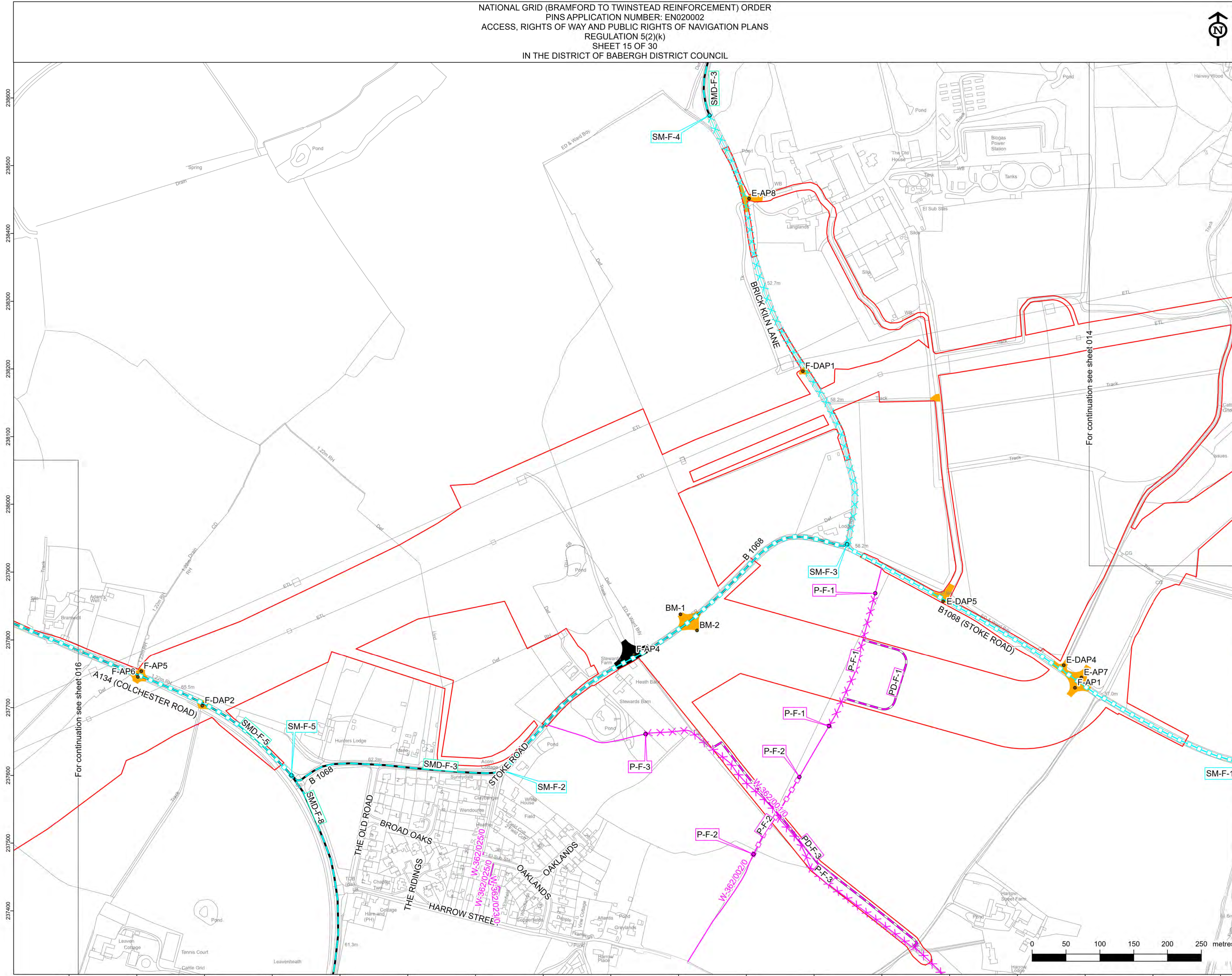




Reproduced from Ordnance Survey maps by permission of Ordnance Survey on behalf of the controller of His Majesty's Stationery Office. © Crown Copyright Ordnance Survey, Licence no. 0100059731

- Legend**
- Public rights of way: existing (with accompanying local highway authority reference number)
  - Public rights of way: temporary closure points
  - Public rights of way: temporary stopped up
  - Public rights of way: temporary stopped up
  - Public rights of way: temporary diversions
  - Street management: temporary closure points
  - Street management: temporary stopped up
  - Street management: temporary stopped up (managed)
  - Street management: temporary diversions
  - Public rights of way & street management: temporary diversions
  - Order limits
  - Access point (with accompanying reference)
  - Permanent access bellmouth
  - Temporary access bellmouth
  - Public right of navigation: temporary closure

**General Notes**  
 1. Accompanying references shown as per Document 2.1 Guide to the Plans.



Reference should be made to Document 2.1 Guide to the Plans which provides further information on what the plans show.

NG Investment No. 21847			
A	14/04/2023	Rev A for DCO application	NP DF RF
ISSUE	DATE	REMARKS	DRAWN/CHKD/APPD
PROJECT: Bramford to Twinstead Reinforcement			

nationalgrid		
TITLE: Document 2.7 Access, Rights of Way and Public Rights of Navigation Plans		
CIRCUIT / SITE: Bramford - Pelham & Bramford - Braintree - Bulls Lodge	GIS	
ORIGINATOR DRAWING NO. A1/PROW/21847/015	A1	
NG DRAWING No. BT-NG-020621-545-0013	SHEET NO. 15	NO. OF SHEETS 30
SCALE: 1:2,500	ISSUE: A	



Reproduced from Ordnance Survey maps by permission of Ordnance Survey on behalf of the controller of His Majesty's Stationery Office. © Crown Copyright Ordnance Survey, Licence no. 0100059731

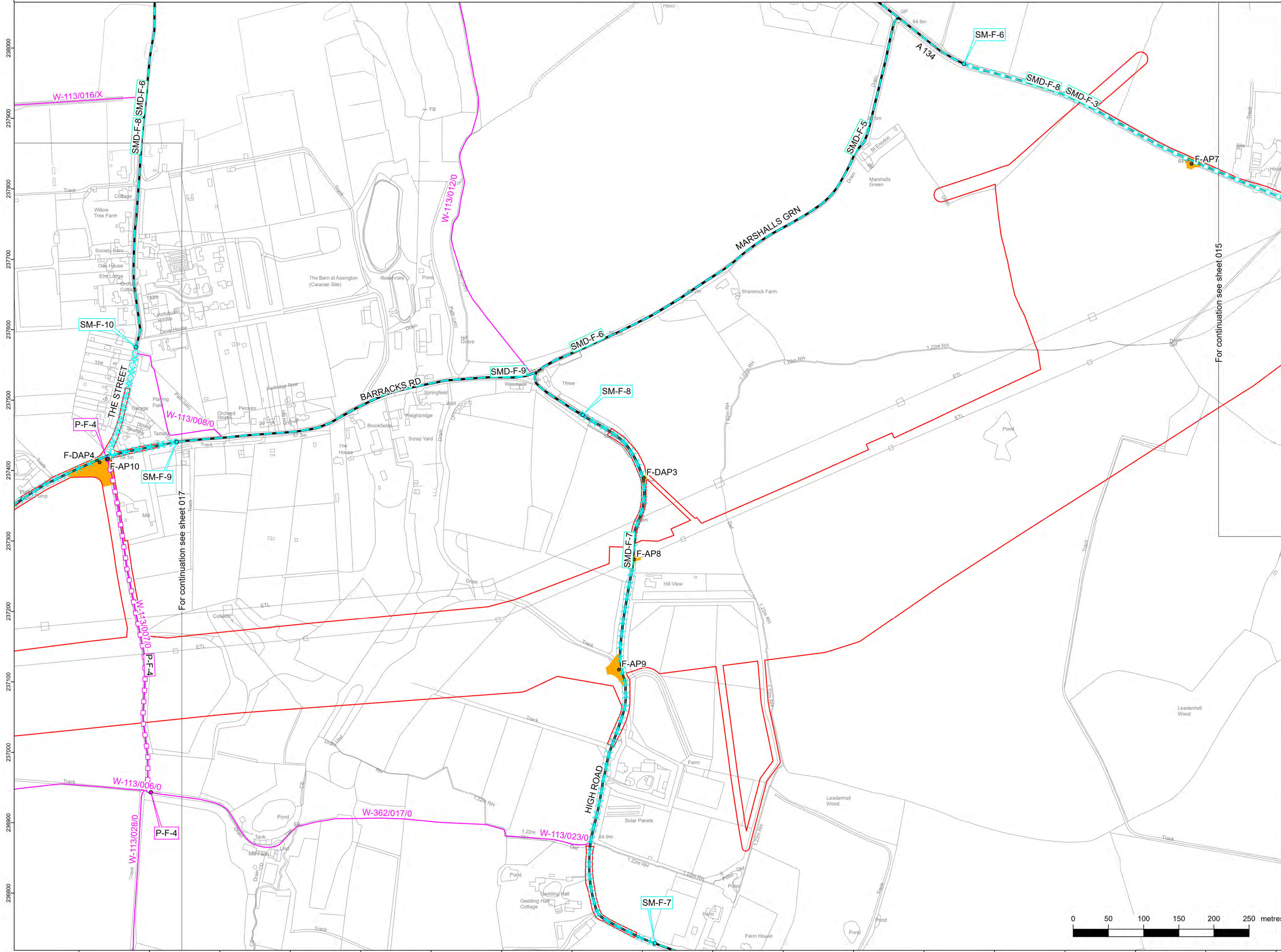


**Legend**

- Public rights of way: existing (with accompanying local highway authority reference number)
- Public rights of way: temporary closure points
- Public rights of way: temporary stopped up
- Public rights of way: temporary stopped up
- Public rights of way: temporary diversions
- Street management: temporary closure points
- Street management: temporary stopped up
- Street management: temporary stopped up (managed)
- Street management: temporary diversions
- Public rights of way & street management: temporary diversions
- Order limits
- Access point (with accompanying reference)
- Permanent access bellmouth
- Temporary access bellmouth
- Public right of navigation: temporary closure

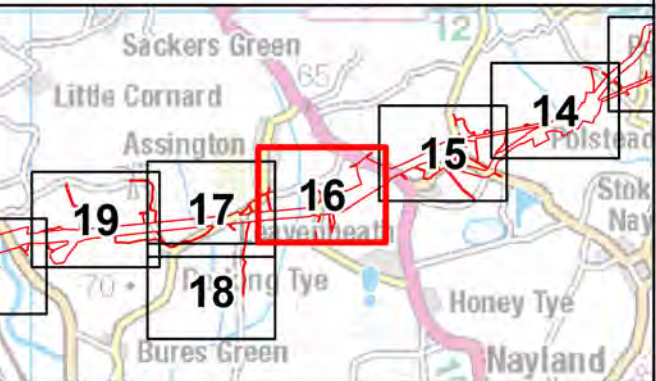
**General Notes**

1. Accompanying references shown are as per Document 2.1 Guide to the Plans.



For continuation see sheet 015

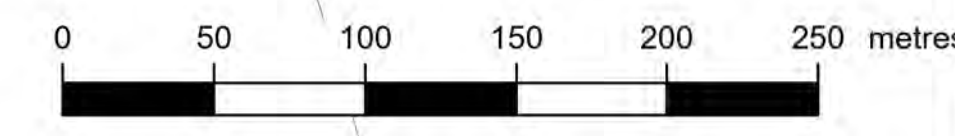
For continuation see sheet 017



Reference should be made to Document 2.1 Guide to the Plans which provides further information on what the plans show.

NG Investment No. 21847			
A	14/04/2023	Rev A for DCO application	NP DF RF
ISSUE	DATE	REMARKS	DRAWN/CHKD/APPD
PROJECT: Bramford to Twinstead Reinforcement			

<b>nationalgrid</b>	
Document 2.7 Access, Rights of Way and Public Rights of Navigation Plans	
Bramford – Pelham & Bramford – Braintree – Bulls Lodge	
ORIGINATOR DRAWING NO. A1/PRoW/21847/016	GIS A1
NG DRAWING No. BT-NG-020621-545-0013	ISSUE: 16 30 A
SHEET NO. 16	NO. OF SHEETS 30
SCALE: 1:2,500	





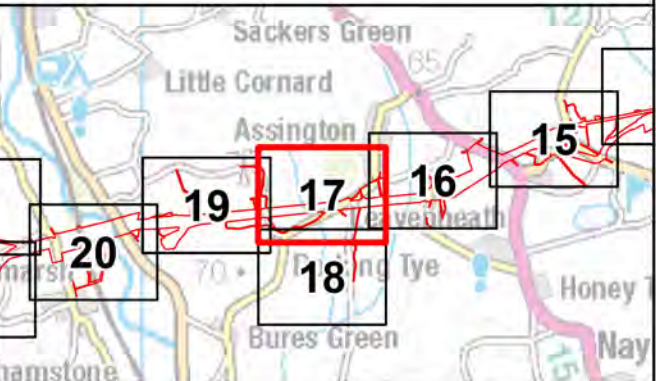
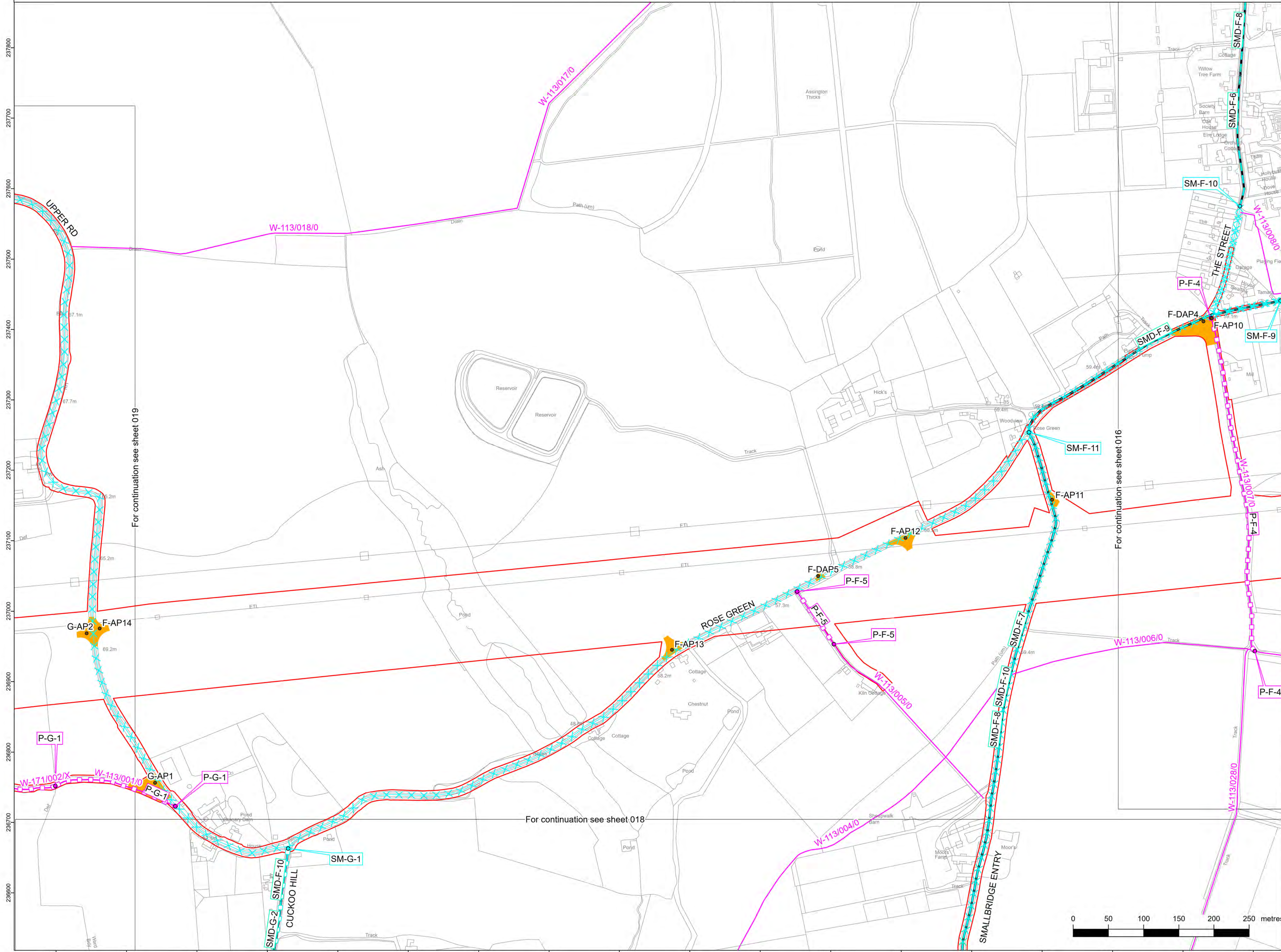
Reproduced from Ordnance Survey maps by permission of Ordnance Survey on behalf of the controller of His Majesty's Stationery Office. © Crown Copyright Ordnance Survey, Licence no. 0100059731

**Legend**

- Public rights of way: existing (with accompanying local highway authority reference number)
- Public rights of way: temporary closure points
- Public rights of way: temporary stopped up
- Public rights of way: temporary stopped up
- Public rights of way: temporary stopped up
- Public rights of way: temporary diversions
- Street management: temporary closure points
- Street management: temporary stopped up
- Street management: temporary stopped up (managed)
- Street management: temporary diversions
- Public rights of way & street management: temporary diversions
- Order limits
- Access point (with accompanying reference)
- Permanent access bellmouth
- Temporary access bellmouth
- Public right of navigation: temporary closure

**General Notes**

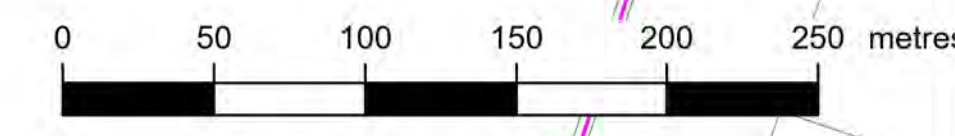
1. Accompanying references shown as per Document 2.1 Guide to the Plans.



Reference should be made to Document 2.1 Guide to the Plans which provides further information on what the plans show.

NG Investment No. 21847			
A	14/04/2023	Rev A for DCO application	NP DF RF
ISSUE	DATE	REMARKS	DRAWN/CHKD/APPD
PROJECT: Bramford to Twinstead Reinforcement			

<b>nationalgrid</b>	
TITLE: Document 2.7 Access, Rights of Way and Public Rights of Navigation Plans	
CIRCUIT / SITE: Bramford – Pelham & Bramford – Braintree – Bulls Lodge	GIS
ORIGINATOR DRAWING NO. A1/PROW/21847/017	A1
NG DRAWING No. BT-NG-020621-545-0013	ISSUE: A
SHEET NO. 17	NO. OF SHEETS 30
SCALE: 1:2,500	













NATIONAL GRID (BRAMFORD TO TWINSTEAD REINFORCEMENT) ORDER  
 PINS APPLICATION NUMBER: EN020002  
 ACCESS, RIGHTS OF WAY AND PUBLIC RIGHTS OF NAVIGATION PLANS  
 REGULATION 5(2)(k)  
 SHEET 20 OF 30

IN THE DISTRICTS OF BABERGH DISTRICT COUNCIL AND BRAINTREE DISTRICT COUNCIL

Application Document 2.7

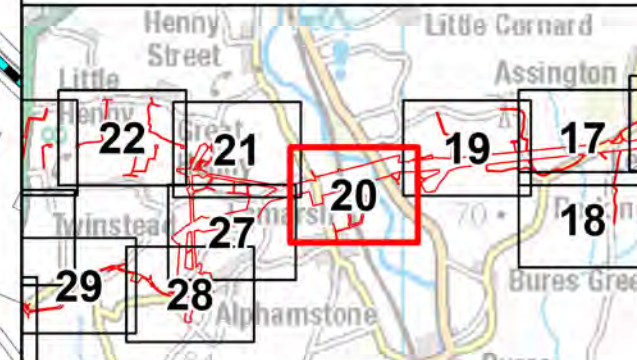
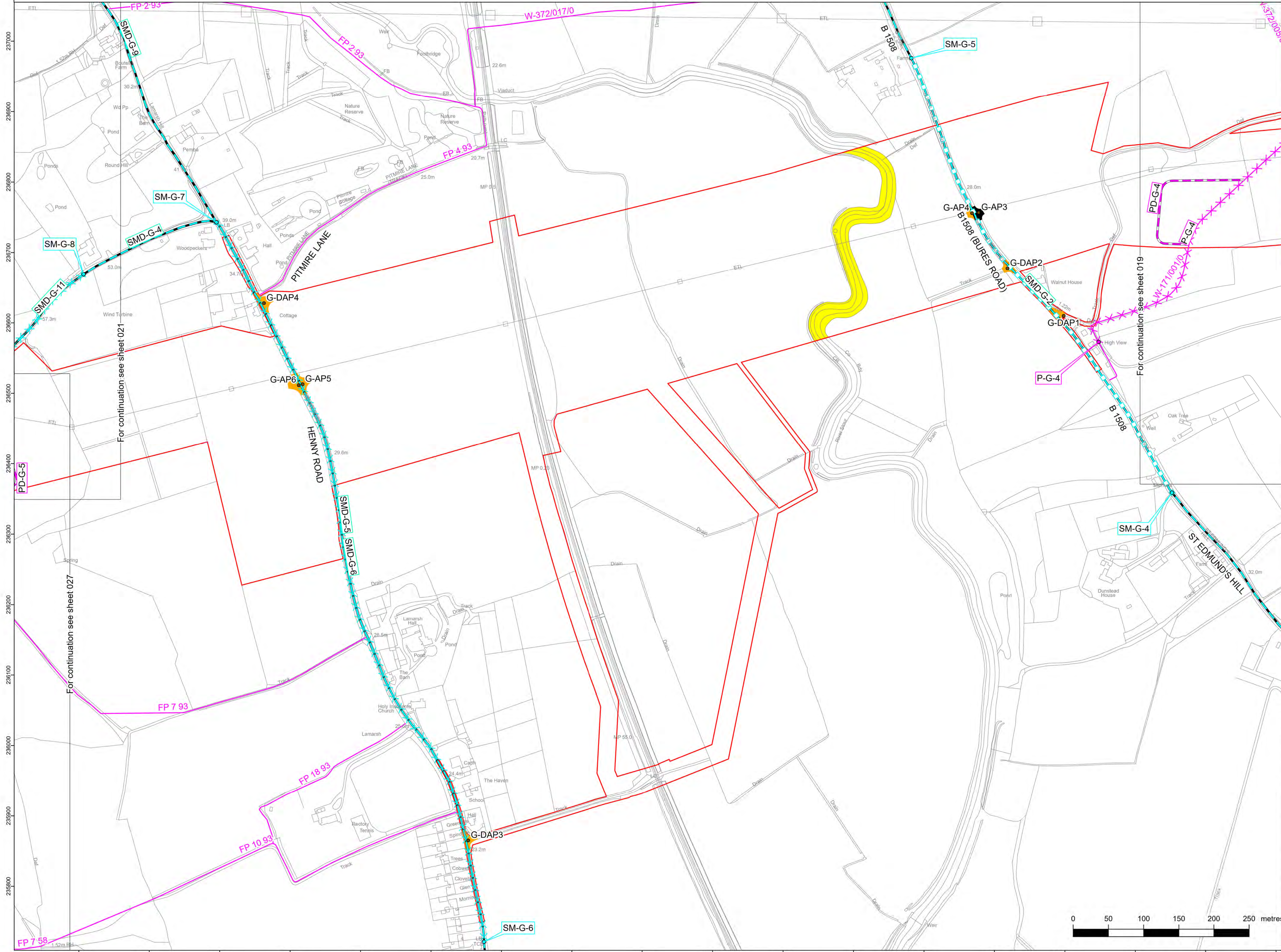
Reproduced from Ordnance Survey maps by permission of Ordnance Survey on behalf of the controller of His Majesty's Stationery Office. © Crown Copyright Ordnance Survey, Licence no. 010059731

Legend

- Public rights of way: existing (with accompanying local highway authority reference number)
- Public rights of way: temporary closure points
- Public rights of way: temporary stopped up
- Public rights of way: temporary stopped up
- Public rights of way: temporary diversions
- Street management: temporary closure points
- Street management: temporary stopped up
- Street management: temporary stopped up (managed)
- Street management: temporary diversions
- Public rights of way & street management: temporary diversions
- Order limits
- Access point (with accompanying reference)
- Permanent access bellmouth
- Temporary access bellmouth
- Public right of navigation: temporary closure

General Notes

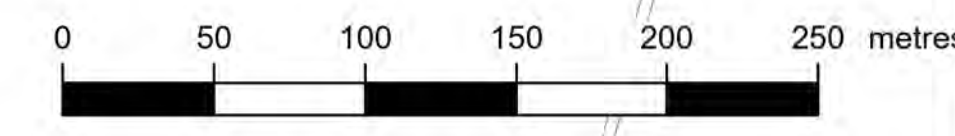
1. Accompanying references shown are as per Document 2.1 Guide to the Plans.



Reference should be made to Document 2.1 Guide to the Plans which provides further information on what the plans show.

NG Investment No. 21847			
A	14/04/2023	Rev A for DCO application	NP DF RF
ISSUE DATE	REMARKS	DRAWN	CHKD APPD
PROJECT: Bramford to Twinstead Reinforcement			

<b>nationalgrid</b>	
Document 2.7 Access, Rights of Way and Public Rights of Navigation Plans	
CIRCUIT / SITE: Bramford – Pelham & Bramford – Braintree – Bulls Lodge	GIS
ORIGINATOR DRAWING NO. A1/PROW/21847/020	A1
NG DRAWING No. BT-NG-020621-545-0013	SHEET NO. 20
SCALE: 1:2,500	NO. OF SHEETS 30
	ISSUE: A







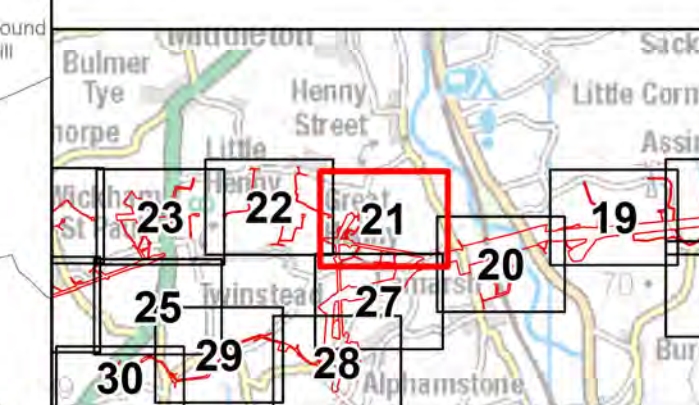
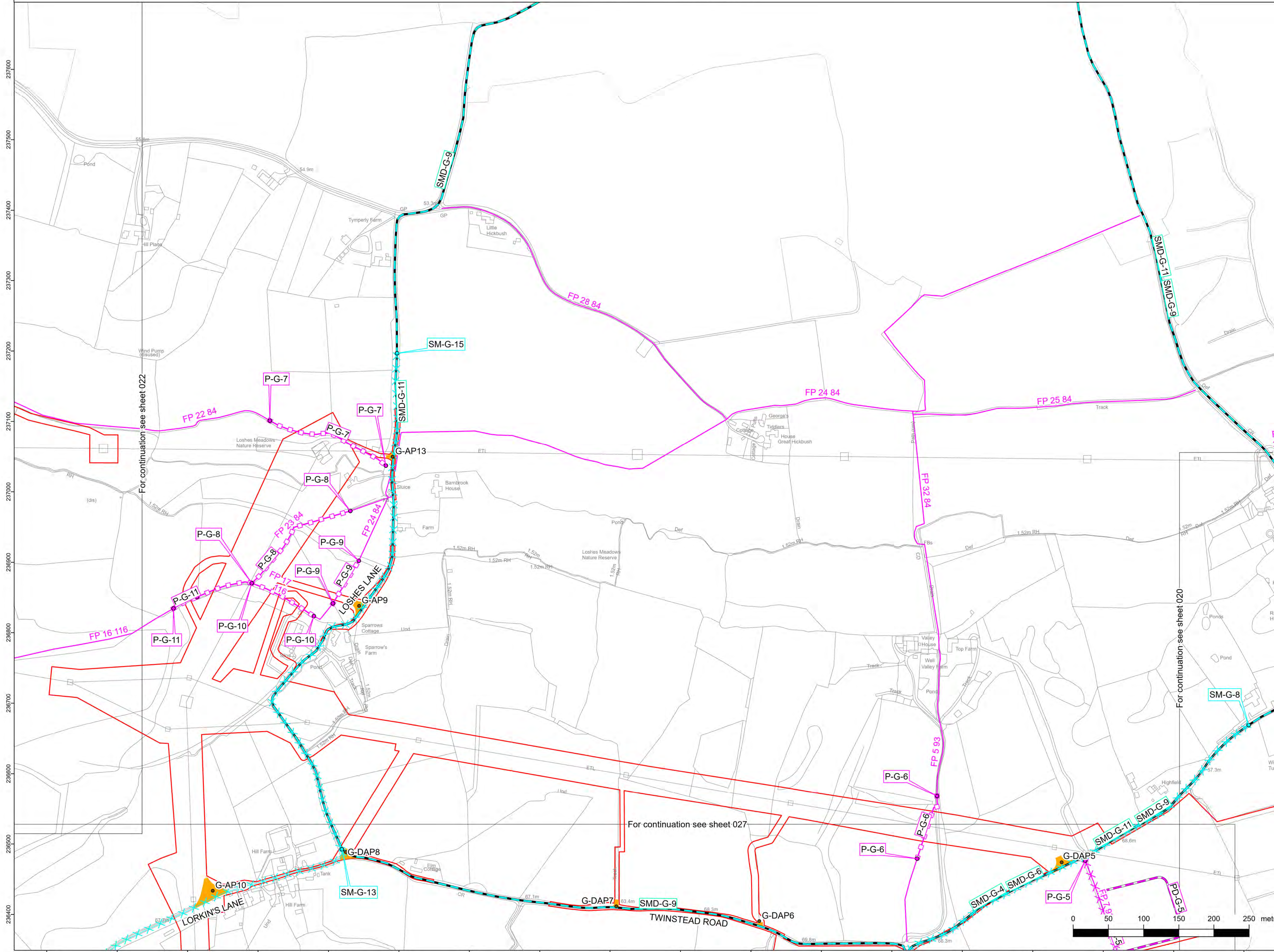
Reproduced from Ordnance Survey maps by permission of Ordnance Survey on behalf of the controller of His Majesty's Stationery Office. © Crown Copyright Ordnance Survey, Licence no. 010059731

**Legend**

- Public rights of way: existing (with accompanying local highway authority reference number)
- Public rights of way: temporary closure points
- Public rights of way: temporary stopped up
- Public rights of way: temporary stopped up
- Public rights of way: temporary diversions
- Street management: temporary closure points
- Street management: temporary stopped up
- Street management: temporary stopped up (managed)
- Street management: temporary diversions
- Public rights of way & street management: temporary diversions
- Order limits
- Access point (with accompanying reference)
- Permanent access bellmouth
- Temporary access bellmouth
- Public right of navigation: temporary closure

**General Notes**

1. Accompanying references shown as per Document 2.1 Guide to the Plans.



Reference should be made to Document 2.1 Guide to the Plans which provides further information on what the plans show.

NG Investment No. 21847			
A	14/04/2023	Rev A for DCO application	NP DF RF
ISSUE	DATE	REMARKS	DRAWN/CHKD/APPD
PROJECT: Bramford to Twinstead Reinforcement			

<b>nationalgrid</b>		
Document 2.7 Access, Rights of Way and Public Rights of Navigation Plans		
CIRCUIT / SITE: Bramford – Pelham & Bramford – Braintree – Bulls Lodge		GIS
ORIGINATOR DRAWING NO. A1/PROW/21847/021		A1
NG DRAWING No. BT-NG-020621-545-0013	SHEET NO. 21	NO. OF SHEETS 30
SCALE: 1:2,500		ISSUE: A



NATIONAL GRID (BRAMFORD TO TWINSTEAD REINFORCEMENT) ORDER  
 PINS APPLICATION NUMBER: EN020002  
 ACCESS, RIGHTS OF WAY AND PUBLIC RIGHTS OF NAVIGATION PLANS  
 REGULATION 5(2)(k)  
 SHEET 22 OF 30  
 IN THE DISTRICT OF BRAINTREE DISTRICT COUNCIL



Application Document 2.7

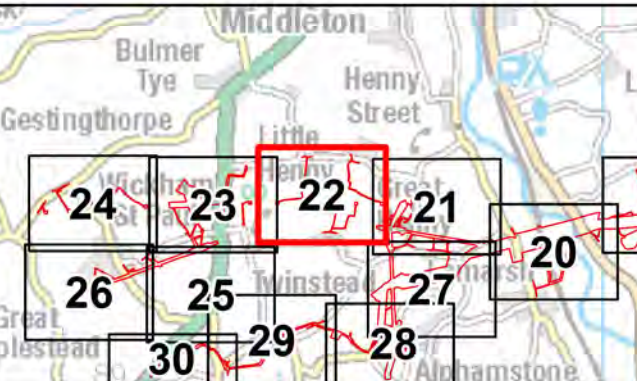
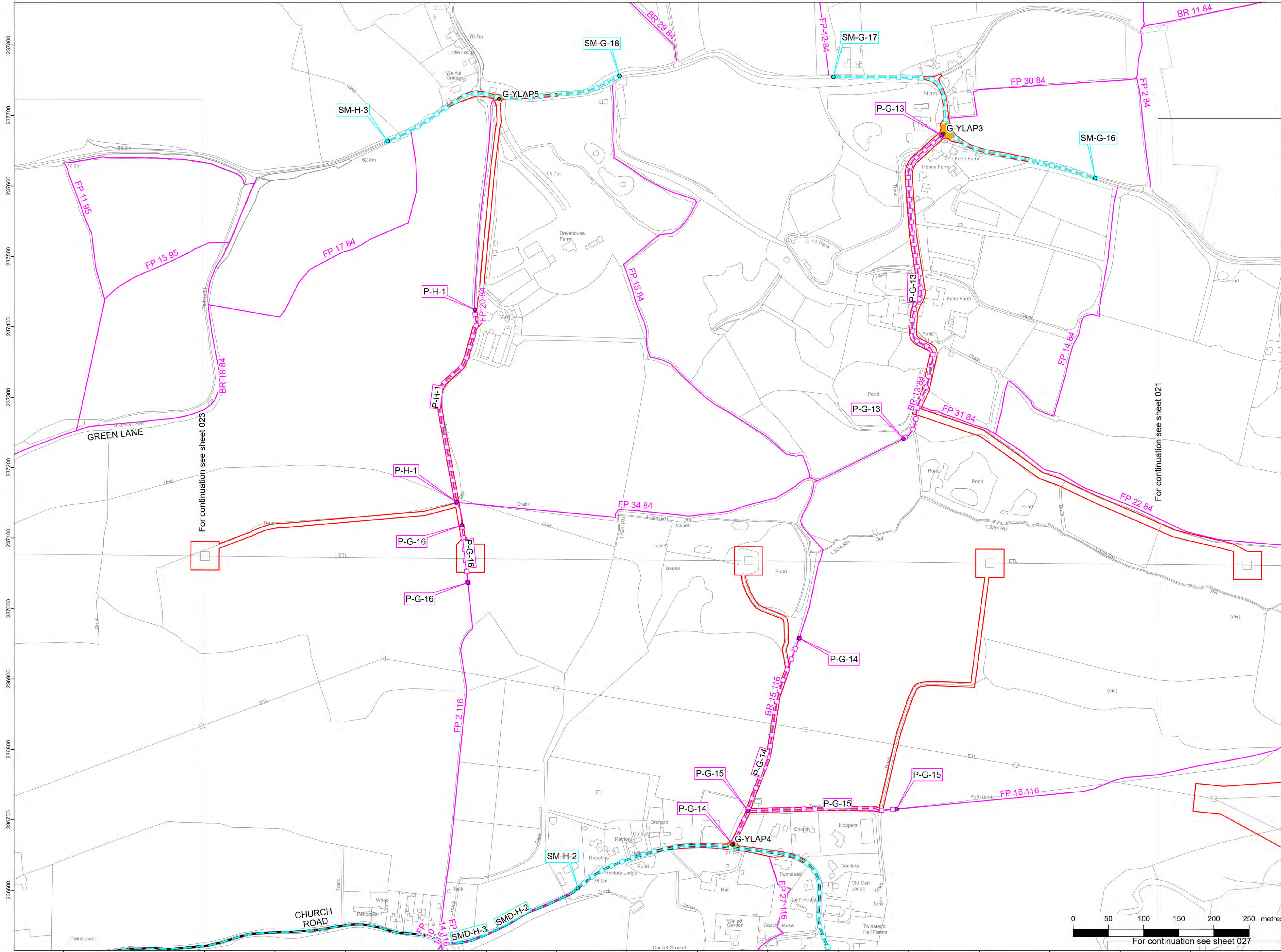
Reproduced from Ordnance Survey maps by permission of Ordnance Survey on behalf of the controller of His Majesty's Stationery Office. © Crown Copyright Ordnance Survey, Licence no. 010059731

Legend

- Public rights of way: existing (with accompanying local highway authority reference number)
- Public rights of way: temporary closure points
- Public rights of way: temporary stopped up
- Public rights of way: temporary stopped up
- Public rights of way: temporary diversions
- Street management: temporary closure points
- Street management: temporary stopped up
- Street management: temporary stopped up (managed)
- Street management: temporary diversions
- Public rights of way & street management: temporary diversions
- Order limits
- Access point (with accompanying reference)
- Permanent access bellmouth
- Temporary access bellmouth
- Public right of navigation: temporary closure

General Notes

1. Accompanying references shown as per Document 2.1 Guide to the Plans.



Reference should be made to Document 2.1 Guide to the Plans which provides further information on what the plans show.

NG Investment No. 21847

ISSUE	DATE	REMARKS	DRAWN	CHKD	APPD
A	14/04/2023	Rev A for DCO application	NP	DF	RF

PROJECT: Bramford to Twinstead Reinforcement

**nationalgrid**

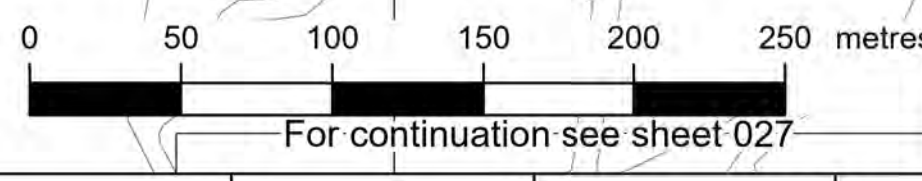
TITLE: Document 2.7  
 Access, Rights of Way and  
 Public Rights of Navigation Plans

CIRCUIT / SITE: Bramford - Pelham & Bramford - Braintree - Bulls Lodge

ORIGINATOR DRAWING NO. A1/PROW/21847/022

NG DRAWING No. BT-NG-020621-545-0013

SCALE: 1:2,500



SHEET NO. 22 OF 30 SHEETS

ISSUE: A















NATIONAL GRID (BRAMFORD TO TWINSTEAD REINFORCEMENT) ORDER  
 PINS APPLICATION NUMBER: EN020002  
 ACCESS, RIGHTS OF WAY AND PUBLIC RIGHTS OF NAVIGATION PLANS  
 REGULATION 5(2)(k)  
 SHEET 26 OF 30  
 IN THE DISTRICT OF BRAINTREE DISTRICT COUNCIL

Application Document 2.7

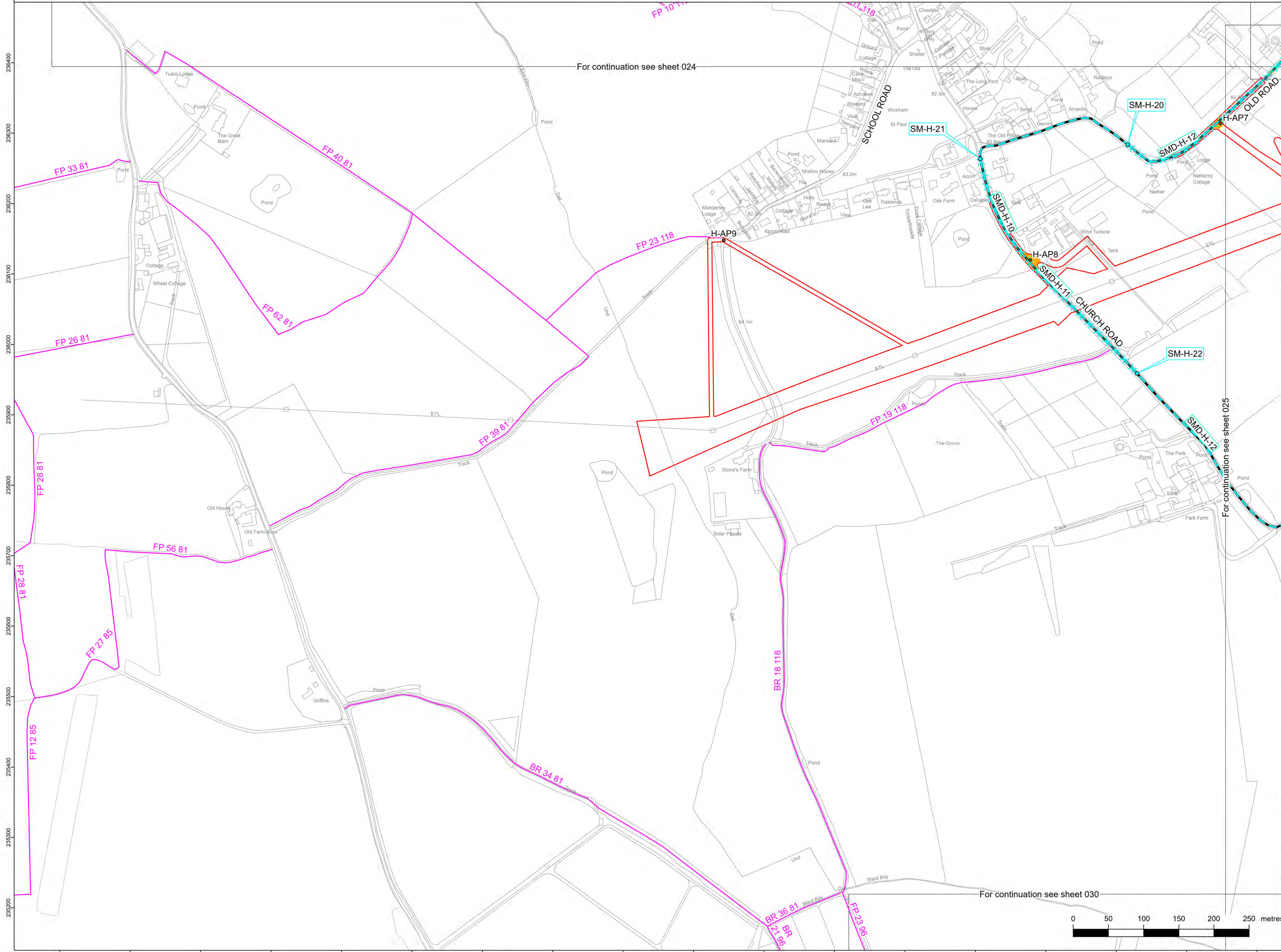
Reproduced from Ordnance Survey maps by permission of Ordnance Survey on behalf of the controller of His Majesty's Stationery Office. © Crown Copyright Ordnance Survey, Licence no. 0100059731

Legend

- Public rights of way: existing (with accompanying local highway authority reference number)
- Public rights of way: temporary closure points
- Public rights of way: temporary stopped up
- Public rights of way: temporary stopped up
- Public rights of way: temporary diversions
- Street management: temporary closure points
- Street management: temporary stopped up
- Street management: temporary stopped up (managed)
- Street management: temporary diversions
- Public rights of way & street management: temporary diversions
- Order limits
- Access point (with accompanying reference)
- Permanent access bellmouth
- Temporary access bellmouth
- Public right of navigation: temporary closure

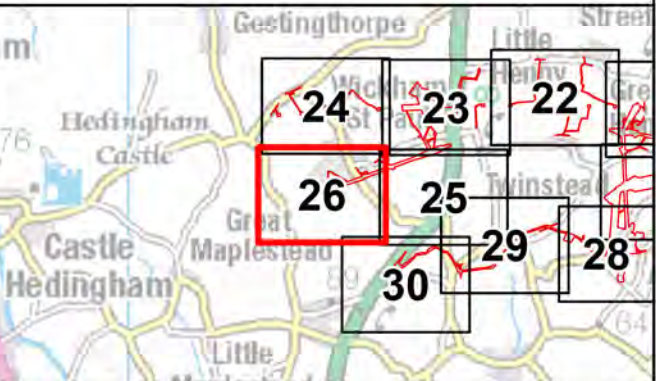
General Notes

1. Accompanying references shown are as per Document 2.1 Guide to the Plans.



2364000  
2363000  
2362000  
2361000  
2360000  
2359000  
2358000  
2357000  
2356000  
2355000  
2354000  
2353000  
2352000

581900 582000 582100 582200 582300 582400 582500 582600 582700 582800 582900 583000 583100 583200 583300 583400 583500 583600



Reference should be made to Document 2.1 Guide to the Plans which provides further information on what the plans show.

NG Investment No. 21847			
A	14/04/2023	Rev A for DCO application	NP DF RF
ISSUE	DATE	REMARKS	DRAWN/CHKD/APPD
PROJECT: Bramford to Twinstead Reinforcement			

**nationalgrid**

TITLE: Document 2.7  
 Access, Rights of Way and Public Rights of Navigation Plans

CIRCUIT / SITE: Bramford – Pelham & Bramford – Braintree – Bulls Lodge

ORIGINATOR DRAWING NO. A1/PROW/21847/026

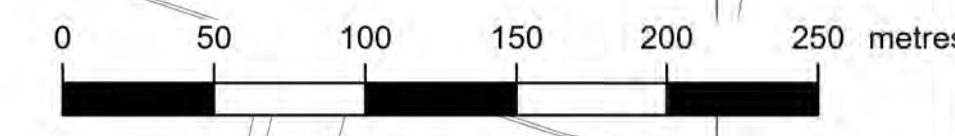
NG DRAWING No. BT-NG-020621-545-0013

SHEET NO. 26

NO. OF SHEETS 30

ISSUE: A

SCALE: 1:2,500







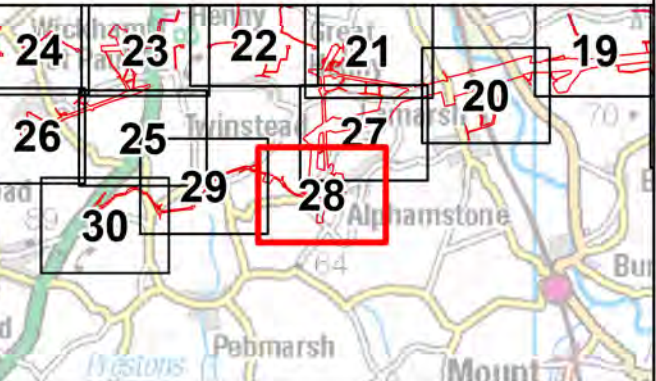
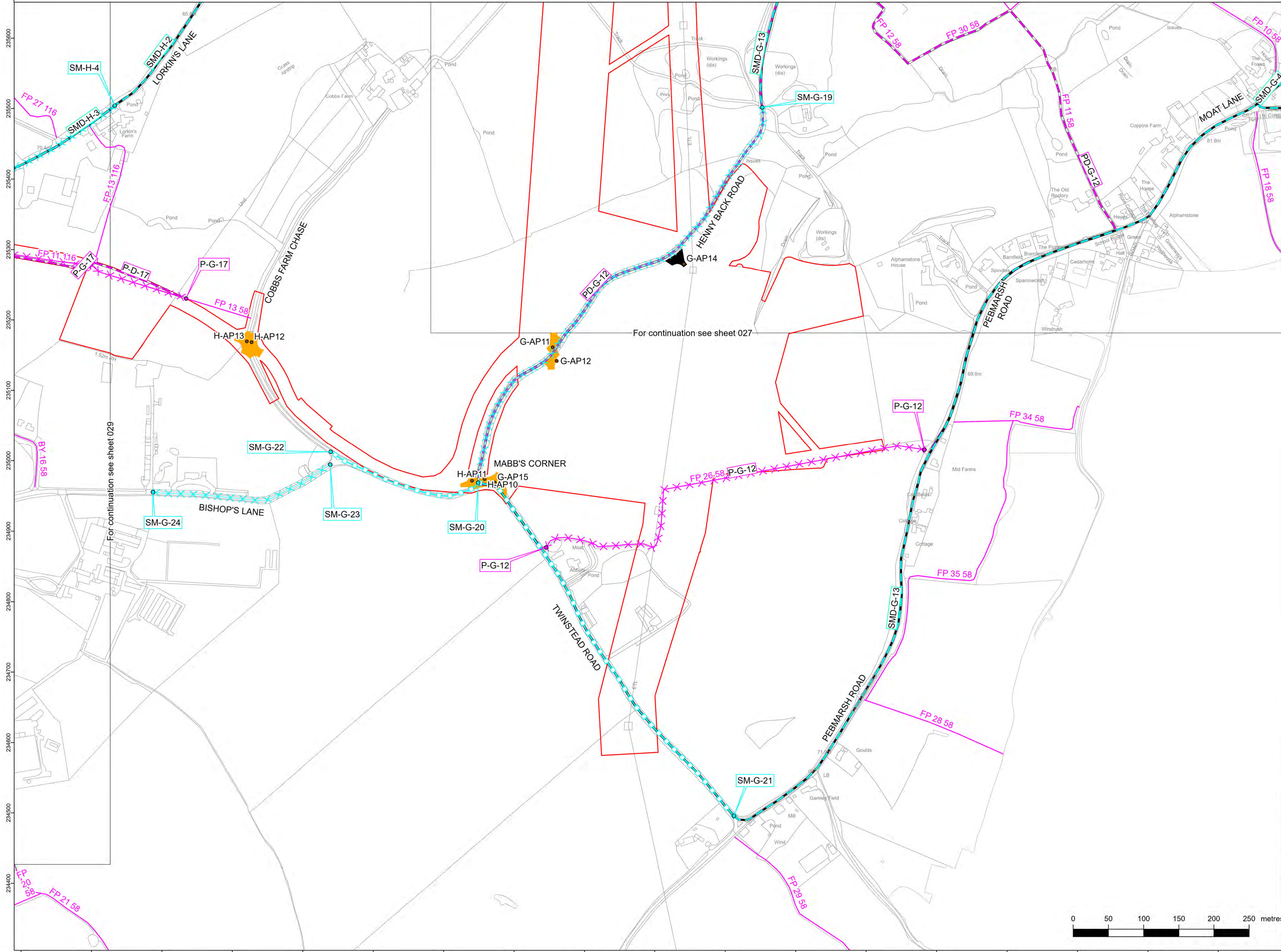


NATIONAL GRID (BRAMFORD TO TWINSTEAD REINFORCEMENT) ORDER  
 PINS APPLICATION NUMBER: EN020002  
 ACCESS, RIGHTS OF WAY AND PUBLIC RIGHTS OF NAVIGATION PLANS  
 REGULATION 5(2)(k)  
 SHEET 28 OF 30  
 IN THE DISTRICT OF BRAINTREE DISTRICT COUNCIL

Reproduced from Ordnance Survey maps by permission of Ordnance Survey on behalf of the controller of His Majesty's Stationery Office. © Crown Copyright Ordnance Survey, Licence no. 0100059731

- Legend**
- Public rights of way: existing (with accompanying local highway authority reference number)
  - Public rights of way: temporary closure points
  - Public rights of way: temporary stopped up
  - Public rights of way: temporary stopped up
  - Public rights of way: temporary diversions
  - Street management: temporary closure points
  - Street management: temporary stopped up
  - Street management: temporary stopped up (managed)
  - Street management: temporary diversions
  - Public rights of way & street management: temporary diversions
  - Order limits
  - Access point (with accompanying reference)
  - Permanent access bellmouth
  - Temporary access bellmouth
  - Public right of navigation: temporary closure

**General Notes**  
 1. Accompanying references shown as per Document 2.1 Guide to the Plans.



Reference should be made to Document 2.1 Guide to the Plans which provides further information on what the plans show.

NG Investment No. 21847

A	14/04/2023	Rev A for DCO application	NP	DF	RF
ISSUE	DATE	REMARKS	DRAWN	CHKD	APPD

PROJECT: **Bramford to Twinstead Reinforcement**

**nationalgrid**

TITLE: Document 2.7  
 Access, Rights of Way and Public Rights of Navigation Plans

CIRCUIT / SITE: Bramford – Pelham & Bramford – Braintree – Bulls Lodge

ORIGINATOR DRAWING NO. A1/PRoW/21847/028

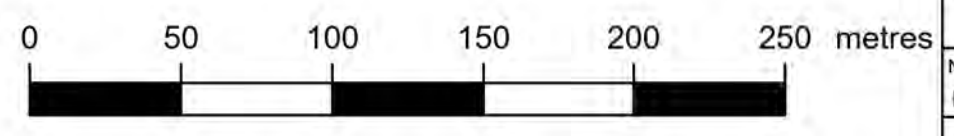
NG DRAWING No. BT-NG-020621-545-0013

SHEET NO. 28

NO. OF SHEETS 30

ISSUE: A

SCALE: 1:2,500

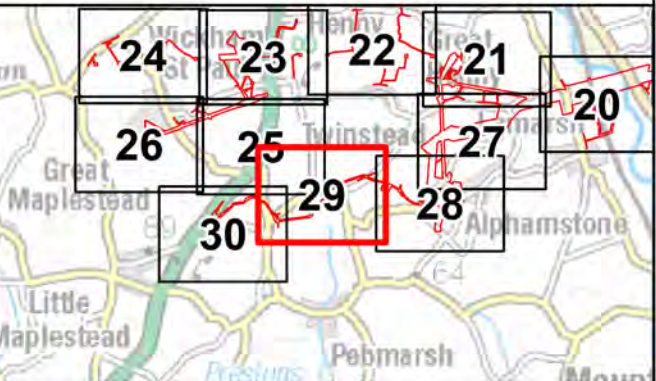
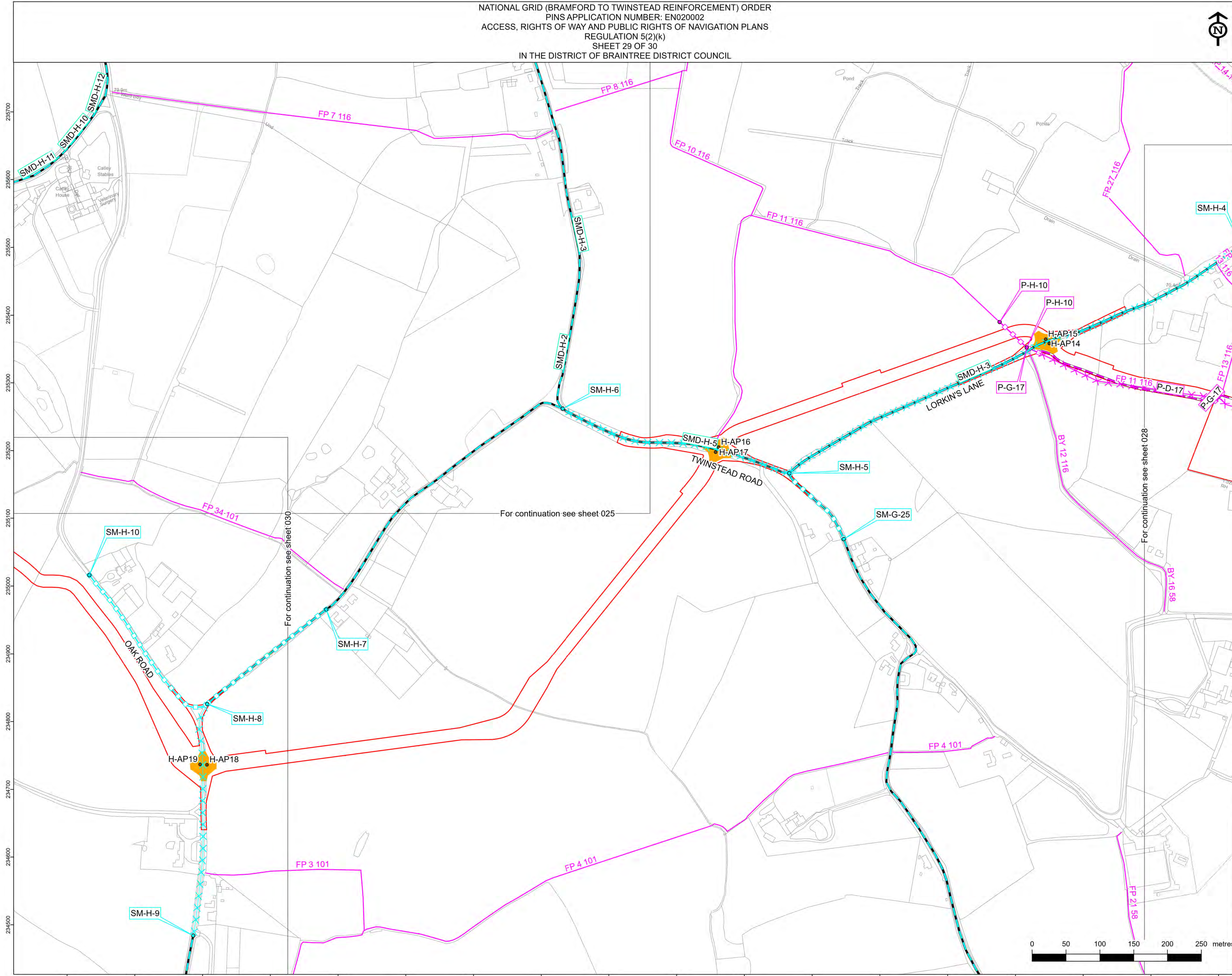




Reproduced from Ordnance Survey maps by permission of Ordnance Survey on behalf of the controller of His Majesty's Stationery Office. © Crown Copyright Ordnance Survey, Licence no. 0100059731

- Legend**
- Public rights of way: existing (with accompanying local highway authority reference number)
  - Public rights of way: temporary closure points
  - Public rights of way: temporary stopped up
  - Public rights of way: temporary stopped up
  - Public rights of way: temporary diversions
  - Street management: temporary closure points
  - Street management: temporary stopped up
  - Street management: temporary stopped up (managed)
  - Street management: temporary diversions
  - Public rights of way & street management: temporary diversions
  - Order limits
  - Access point (with accompanying reference)
  - Permanent access bellmouth
  - Temporary access bellmouth
  - Public right of navigation: temporary closure

**General Notes**  
 1. Accompanying references shown are as per Document 2.1 Guide to the Plans.



Reference should be made to Document 2.1 Guide to the Plans which provides further information on what the plans show.

NG Investment No. 21847

ISSUE	DATE	REMARKS	DRAWN	CHKD	APPD
A	14/04/2023	Rev A for DCO application	NP	DF	RF

PROJECT: **Bramford to Twinstead Reinforcement**

**nationalgrid**

TITLE: Document 2.7  
 Access, Rights of Way and Public Rights of Navigation Plans

CIRCUIT / SITE: Bramford – Pelham & Bramford – Braintree – Bulls Lodge

ORIGINATOR DRAWING NO. A1/PRoW/21847/029

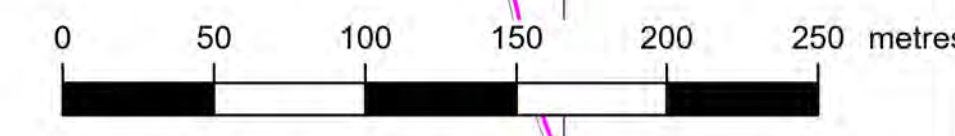
NG DRAWING No. BT-NG-020621-545-0013

SHEET NO. 29

NO. OF SHEETS 30

ISSUE: A

SCALE: 1:2,500





Reproduced from Ordnance Survey maps by permission of Ordnance Survey on behalf of the controller of His Majesty's Stationery Office. © Crown Copyright Ordnance Survey, Licence no. 0100059731

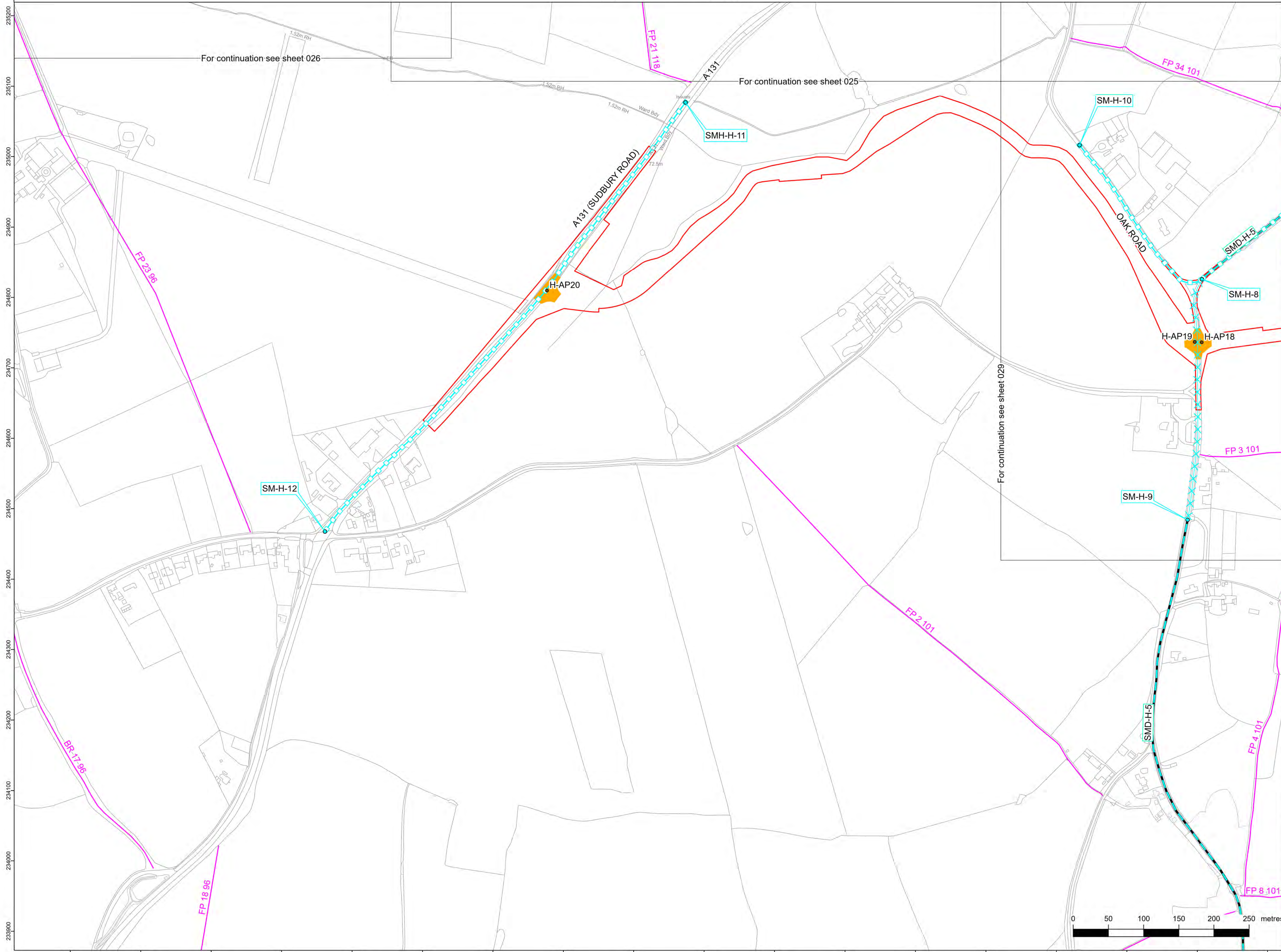


**Legend**

- Public rights of way: existing (with accompanying local highway authority reference number)
- Public rights of way: temporary closure points
- Public rights of way: temporary stopped up
- Public rights of way: temporary stopped up
- Public rights of way: temporary diversions
- Street management: temporary closure points
- Street management: temporary stopped up
- Street management: temporary stopped up (managed)
- Street management: temporary diversions
- Public rights of way & street management: temporary diversions
- Order limits
- Access point (with accompanying reference)
- Permanent access bellmouth
- Temporary access bellmouth
- Public right of navigation: temporary closure

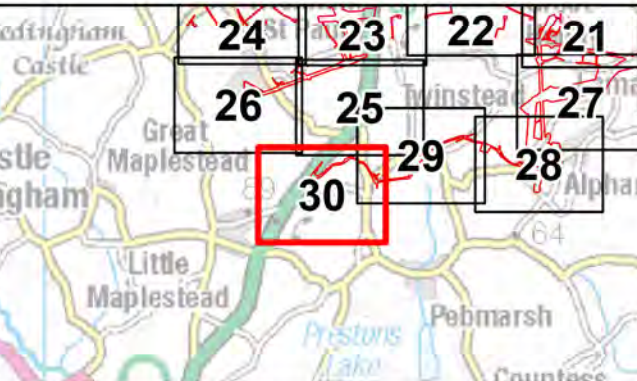
**General Notes**

1. Accompanying references shown as per Document 2.1 Guide to the Plans.



235200  
235100  
235000  
234900  
234800  
234700  
234600  
234500  
234400  
234300  
234200  
234100  
234000  
233900

583100 583200 583300 583400 583500 583600 583700 583800 583900 584000 584100 584200 584300 584400 584500 584600 584700 584800



Reference should be made to Document 2.1 Guide to the Plans which provides further information on what the plans show.

NG Investment No. 21847			
A	14/04/2023	Rev A for DCO application	NP DF RF
ISSUE	DATE	REMARKS	DRAWN/CHKD/APPD
PROJECT: Bramford to Twinstead Reinforcement			

**nationalgrid**

TITLE: Document 2.7  
 Access, Rights of Way and Public Rights of Navigation Plans

CIRCUIT / SITE: Bramford – Pelham & Bramford – Braintree – Bulls Lodge

ORIGINATOR DRAWING NO. A1/PROW/21847/030

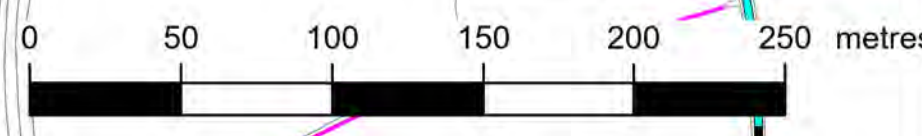
NG DRAWING No. BT-NG-020621-545-0013

SCALE: 1:2,500

SHEET NO. 30

NO. OF SHEETS 30

ISSUE: A













National Grid plc  
National Grid House,  
Warwick Technology Park,  
Gallows Hill, Warwick.  
CV34 6DA United Kingdom

Registered in England and Wales  
No. 4031152  
[nationalgrid.com](http://nationalgrid.com)